APP CRS	Rwy ldg	2901
167°	TDZE	574
	Apt Elev	574

RNAV (GPS) RWY 17
RALPH M HALL/ROCKWALL MUNI (F46)

DME/DME RNP-0.3 NA. When local altimeter setting not received, use Dallas Love Fld altimeter setting and increase all MDA 80 feet. Helicopter visibility reduction below 1 SM NA. Procedure NA at night.

MISSED APPROACH: Climb to 5000 direct DAJCA and on track 160° to YEAGR and hold.

AWOS-3PT	LONE STAR APP CON	UNICOM
121.25	124.3 282.275	122.8 (CTAF) L

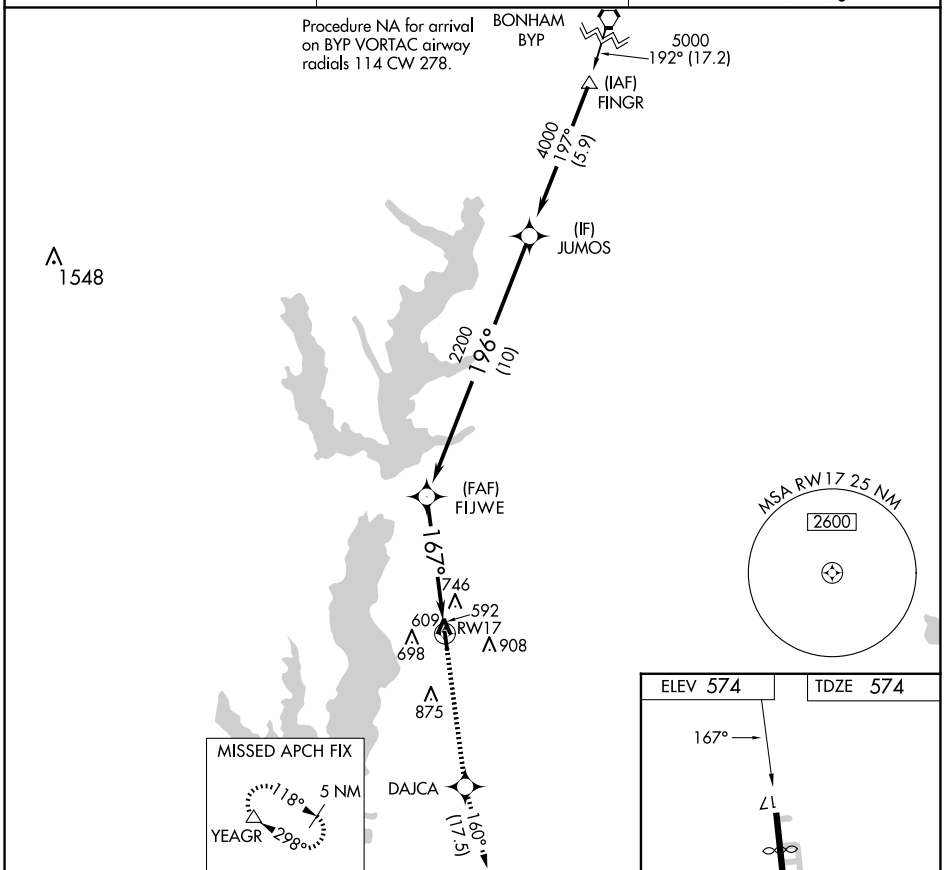

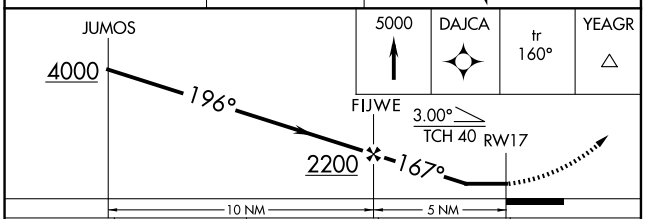

CATEGORY	A	B	C	D
LNAV MDA	1140-1	566 (600-1)	NA	
CIRCLING	1280-1	706 (800-1)	NA	

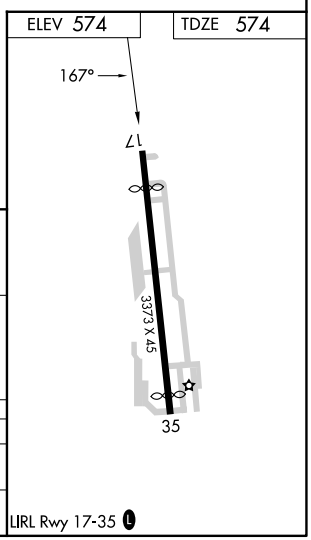

SC-2, 22 JAN 2026 to 19 FEB 2026

SC-2, 22 JAN 2026 to 19 FEB 2026