VORTAC FBC	APP CRS	Rwy Idg	N/A
108.2	104°	TDZE	N/A
Chan 19		Apt Elev	830

VOR-A
WYANDOT COUNTY (56D)

NA

Procedure NA at night. When local altimeter setting not received, use Marion altimeter setting: increase all MDAs 40 feet and visibility Cat C/D ¼ SM.

MISSED APPROACH: Climbing left turn to 2500 on FBC VORTAC R-104 to RITRO INT/15 DME and hold.

FDY ASOS	CLEVELAND APP CON ★	UNICOM
132.85	128.35 360.65	123.05 (CTAF) L

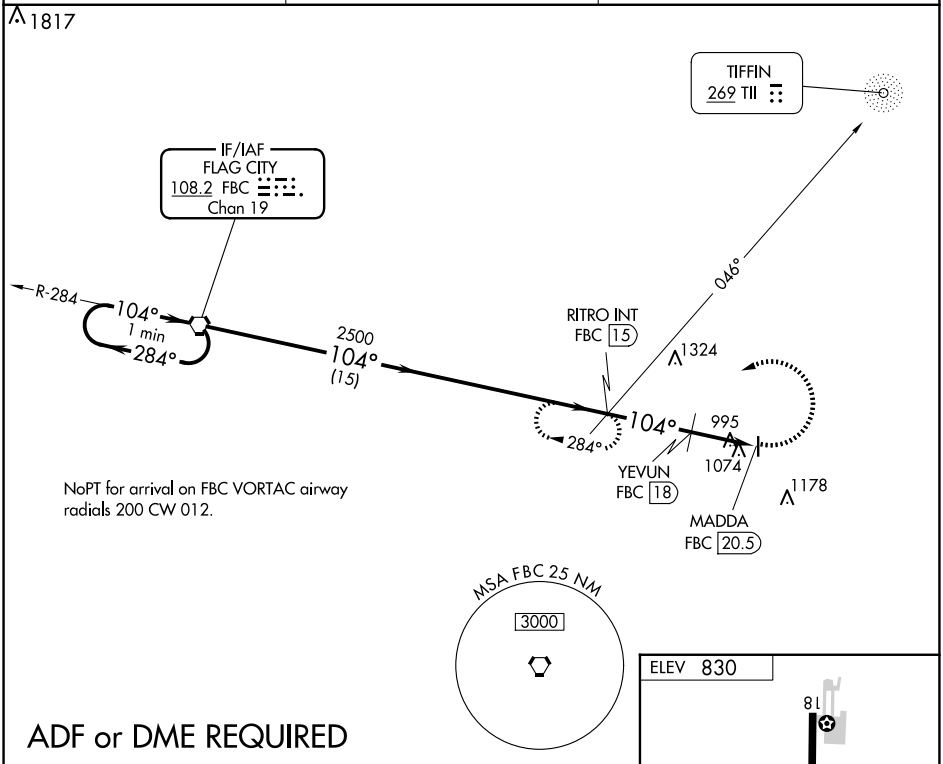

ADF or DME REQUIRED

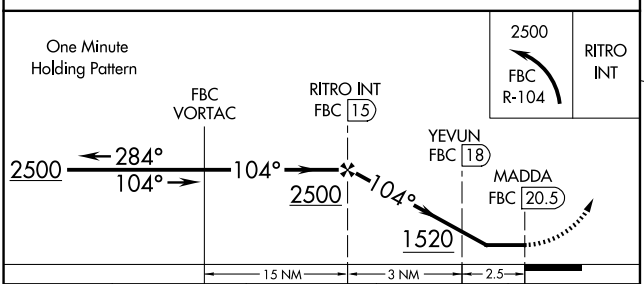

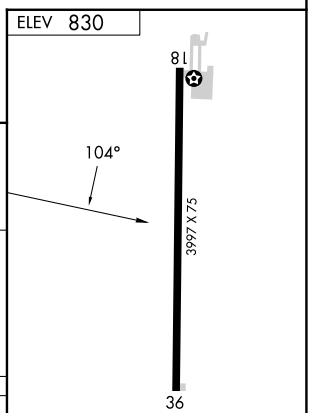

LIRL Rwy 18-36 L

CATEGORY	A	B	C	D
CIRCLING	1520-1 690 (700-1)	1520-1¼ 690 (700-1¼)	1540-2 710 (800-2)	1540-2¼ 710 (800-2¼)
YEVUN FIX MINIMUMS (DME REQUIRED)				
CIRCLING	1420-1 590 (600-1)	1440-1 610 (700-1)	1540-2 710 (800-2)	1540-2¼ 710 (800-2¼)

FAF to MAP 5.5 NM

Knots	60	90	120	150	180
Min:Sec	5:30	3:40	2:45	2:12	1:50

EC-2, 22 JAN 2026 to 19 FEB 2026
EC-2, 22 JAN 2026 to 19 FEB 2026