APP CRS	Rwy ldg	3401
357°	TDZE	888
	Apt Elev	888

RNAV (GPS) RWY 36
BLOOMFIELD MUNI (4K6)

RNP APCH - GPS.

Rwy 36 helicopter visibility reduction below 1 SM NA. Procedure NA at night. Use Ottumwa altimeter setting; when not received, procedure NA.

MISSED APPROACH: Climbing left turn to 3100 direct GIRDE and hold.

KOTM ASOS	CHICAGO CENTER	UNICOM
124.175	118.15 335.575	122.8 (CTAF) L

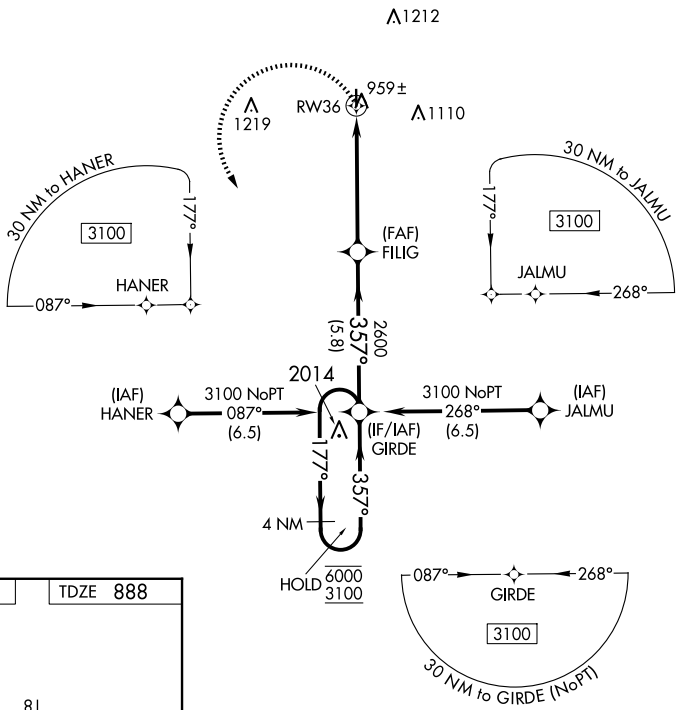

ELEV 888	TDZE 888

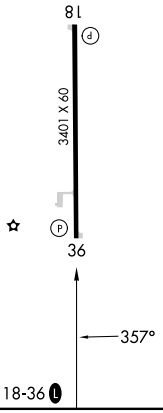

MIRL Rwy 18-36 L

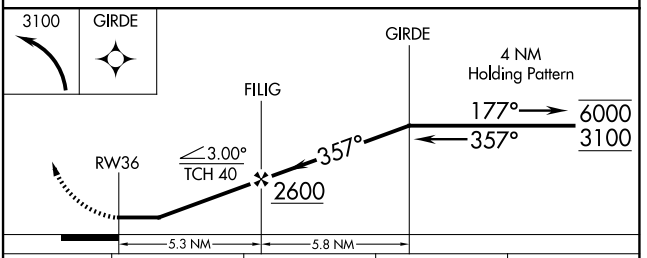

CATEGORY	A	B	C	D
LNAV MDA	1420-1 532 (600-1)		1420-1½ 532 (600-1½)	NA
CIRCLING	1500-1 612 (700-1)	1520-1 632 (700-1)	1580-2 692 (700-2)	NA

NC-3, 22 JAN 2026 to 19 FEB 2026