WAAS CH 56236 W23A	APP CRS 234°	Rwy ldg 5500 TDZE 270 Apt Elev 270

RNAV (GPS) RWY 23
COLUMBIA/MARION COUNTY (ØRØ)

RNP APCH - GPS.

For uncompensated Baro-VNAV systems, LNAV/VNAV NA below -15°C or above 54°C.
Rwy 23 helicopter visibility reduction below ¾ SM NA.

MISSED APPROACH: Climb to 2400 direct HULNA and hold.

AWOS-3PT	HOUSTON CENTER	UNICOM
120.675	126.8 327.8	122.8 (CTAF) L

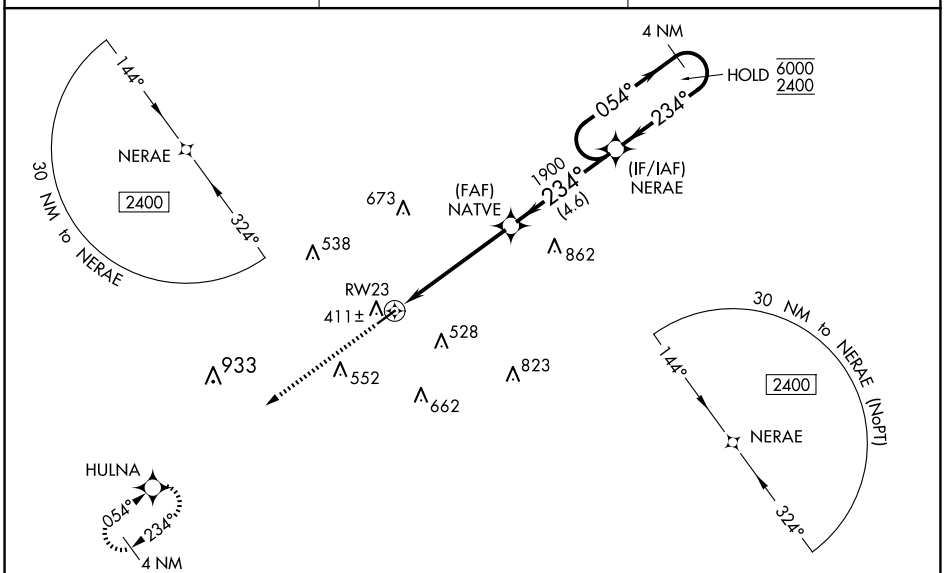

ELEV 270 TDZE 270

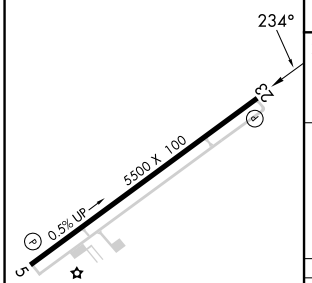

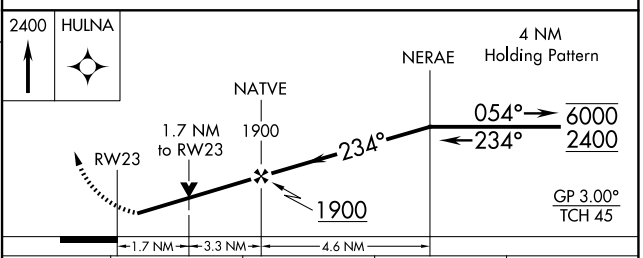

CATEGORY	A	B	C	D
LPV DA	588-⅞ 318 (400-⅞)			
LNAV/VNAV DA	761-1⅜ 491 (500-1⅜)			
LNAV MDA	860-1 590 (600-1)		860-1¾ 590 (600-1¾)	
C CIRCLING	860-1 590 (600-1)		920-1¾ 650 (700-1¾)	980-2¼ 710 (800-2¼)

REIL Rwys 5 and 23 L
MIRL Rwy 5-23 L

SC-4, 22 JAN 2026 to 19 FEB 2026