APP CRS	Rwy Ldg	4001
286°	TDZE	683
	Apt Elev	683

RNAV (GPS) RWY 28
HENRY COUNTY (7W5)

RNP APCH.

Rwy 28 helicopter visibility reduction below ¾ SM NA.
NA Circling Rwy 10 NA at night. Use Toledo Express altimeter setting. When not received, procedure NA.

MISSED APPROACH: Climbing left turn to 2300 direct IZUMY and hold.

TOL ASOS	TOLEDO APP CON	UNICOM
118.75 290.225	134.35 307.0	123.0 (CTAF) L

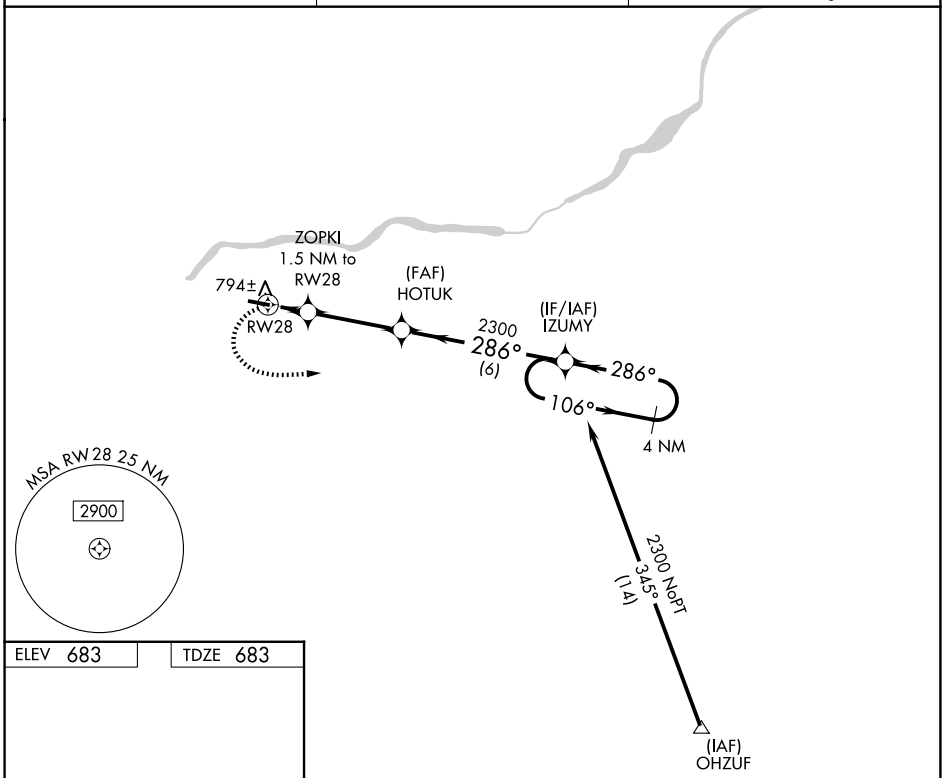

ELEV 683	TDZE 683

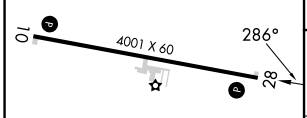

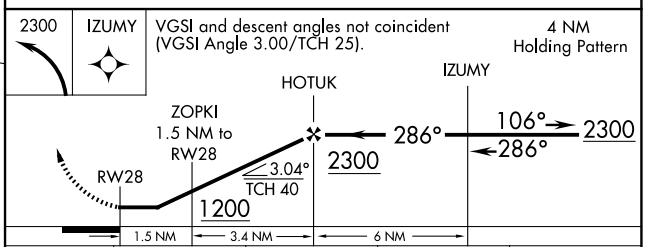

CATEGORY	A	B	C	D
LNAV MDA	1100-1 417 (500-1)		1100-1⅛ 417 (500-1⅛)	NA
CIRCLING	1220-1 537 (600-1)		1400-2 717 (800-2)	NA

REIL Rwy 10-28 L
MIRL Rwy 10-28 L

EC-2, 22 JAN 2026 to 19 FEB 2026
EC-2, 22 JAN 2026 to 19 FEB 2026