| WAAS CH 69244 W18A | APP CRS 174° | Rwy ldg 4000 TDZE 1476 Apt Elev 1488 |
|---|---|---|

# RNAV (GPS) RWY 18
## BLOSSER MUNI (CNK)

RNP APCH-GPS.

Rwy 18 helicopter visibility reduction below 1 SM NA. For uncompensated Baro-VNAV systems, LNAV/VNAV NA below -20°C or above 54°C. Baro-VNAV and VDP NA when using Hebron Muni altimeter setting.

MISSED APPROACH: Climb to 4000 direct OBITE and hold.

| ASOS | KANSAS CITY CENTER | UNICOM |
|---|---|---|
| 123.825 | 134.9 363.2 | 122.8 (CTAF) L |

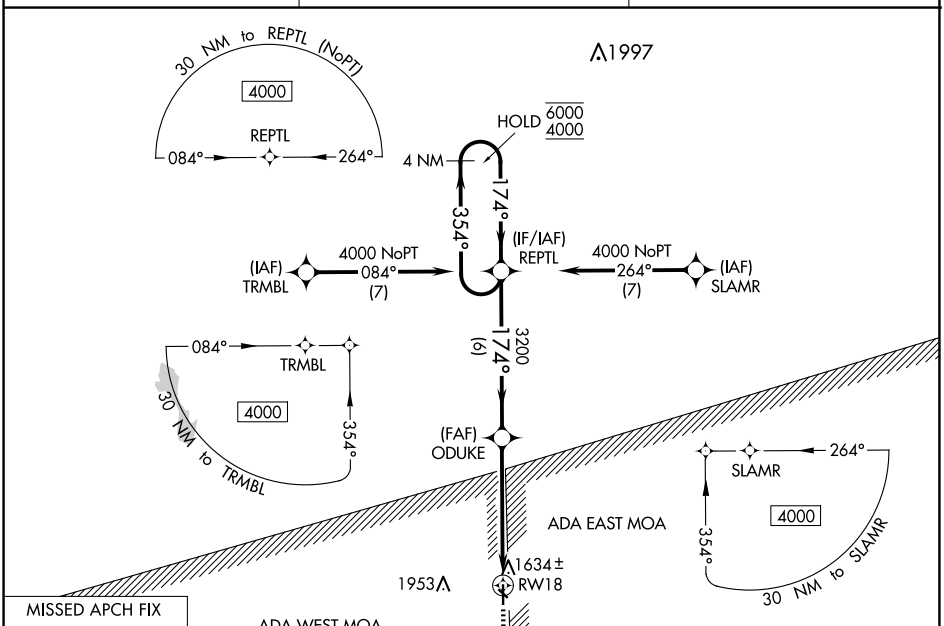


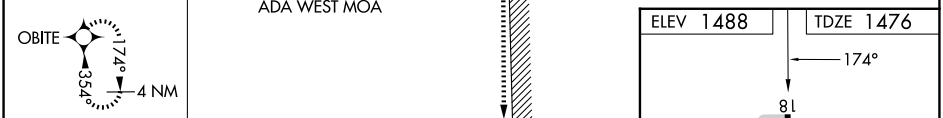


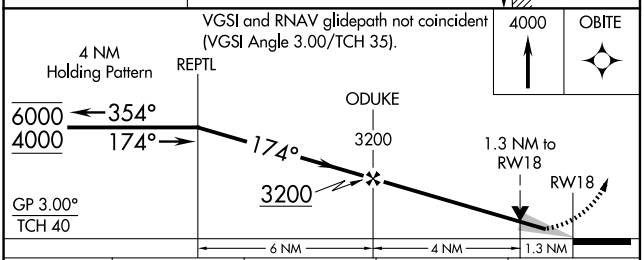


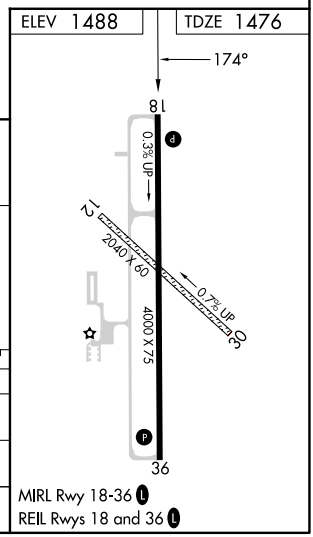


| CATEGORY | A | B | C | D |
|---|---|---|---|---|
| LPV DA | 1738-1 | 262 (300-1) | NA | |
| LNAV/VNAV DA | 1776-1 | 300 (300-1) | NA | |
| LNAV MDA | 1920-1 | 444 (500-1) | NA | |



NC-2, 22 JAN 2026 to 19 FEB 2026
NC-2, 22 JAN 2026 to 19 FEB 2026