| APP CRS | Rwy ldg | 3299 |
|---|---|---|
| 320° | TDZE | 297 |
| | Apt Elev | 297 |

# RNAV (GPS) RWY 32
## GLADEWATER MUNI (Ø7F)

T NA Rwy 32 helicopter visibility reduction below 1 SM NA. DME/DME RNP-0.3 NA. Procedure NA at night. Use Gilmer altimeter setting, when not received use Longview altimeter setting and increase all MDA 20 feet and increase LNAV Cat C visibility 1/8 SM.

MISSED APPROACH: Climb to 2500 direct GAVVN and hold.

| JXI AWOS-3PT | LONGVIEW APP CON ★ | CTAF |
|---|---|---|
| 120.25 | 124.275 257.975 | 122.9 |

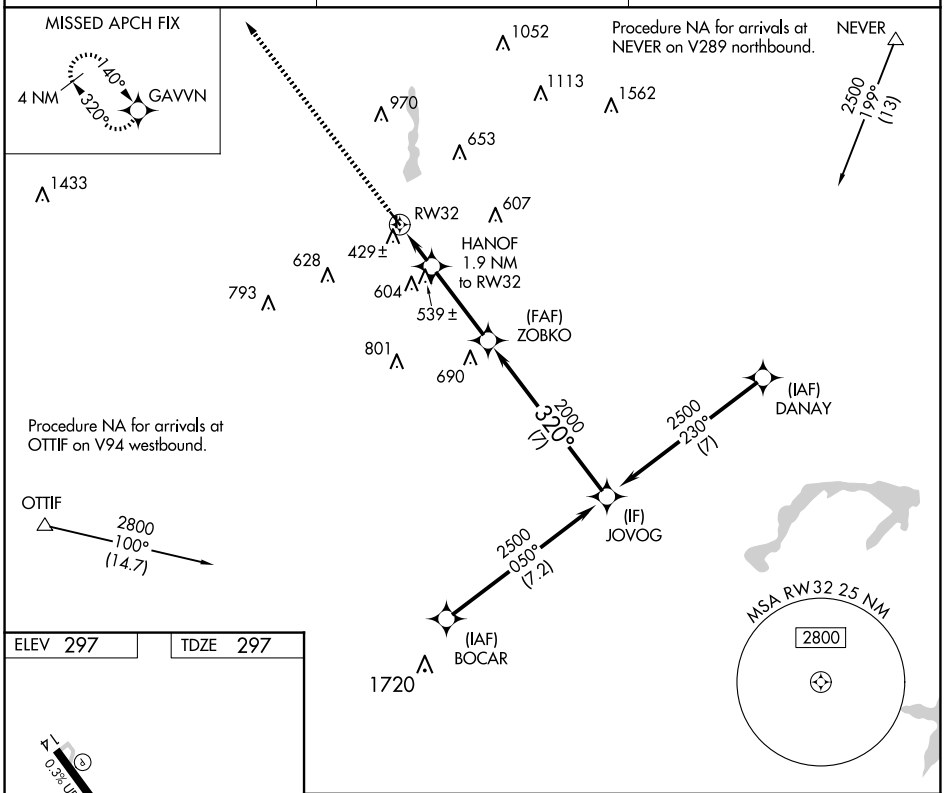


ELEV 297 TDZE 297

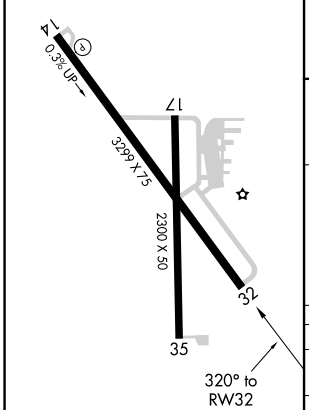


MIRL Rwy 14-32

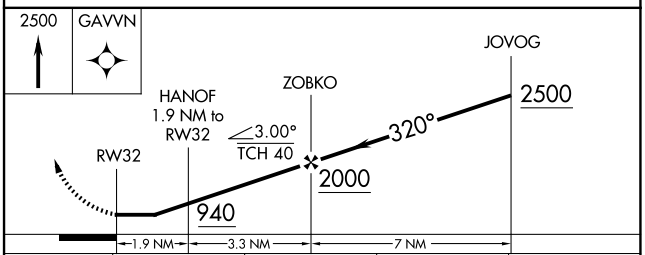


| CATEGORY | A | B | C | D |
|---|---|---|---|---|
| LNAV MDA | 720-1 423 (500-1) | | 720-1¼ 423 (500-1¼) | NA |
| CIRCLING | 880-1 583 (600-1) | 1000-1 703 (800-1) | 1000-2 703 (800-2) | NA |




SC-2, 22 JAN 2026 to 19 FEB 2026