APP CRS	Rwy Ldg	N/A
131°	TDZE	N/A
	Apt Elev	6415

RNAV (GPS)-B
MEEKER COULTER FLD (EEO)

RNP APCH - GPS.

Circling NA west of Rwy 3-21. Rwy 21 helicopter visibility reduction below 1 SM NA. Circling Rwy 21 NA at night.

-22°C

MISSED APPROACH: Climbing right turn to 10300 direct HORIX and hold.

ASOS	DENVER CENTER	UNICOM
135.525	134.5 327.8	122.8 (CTAF) L

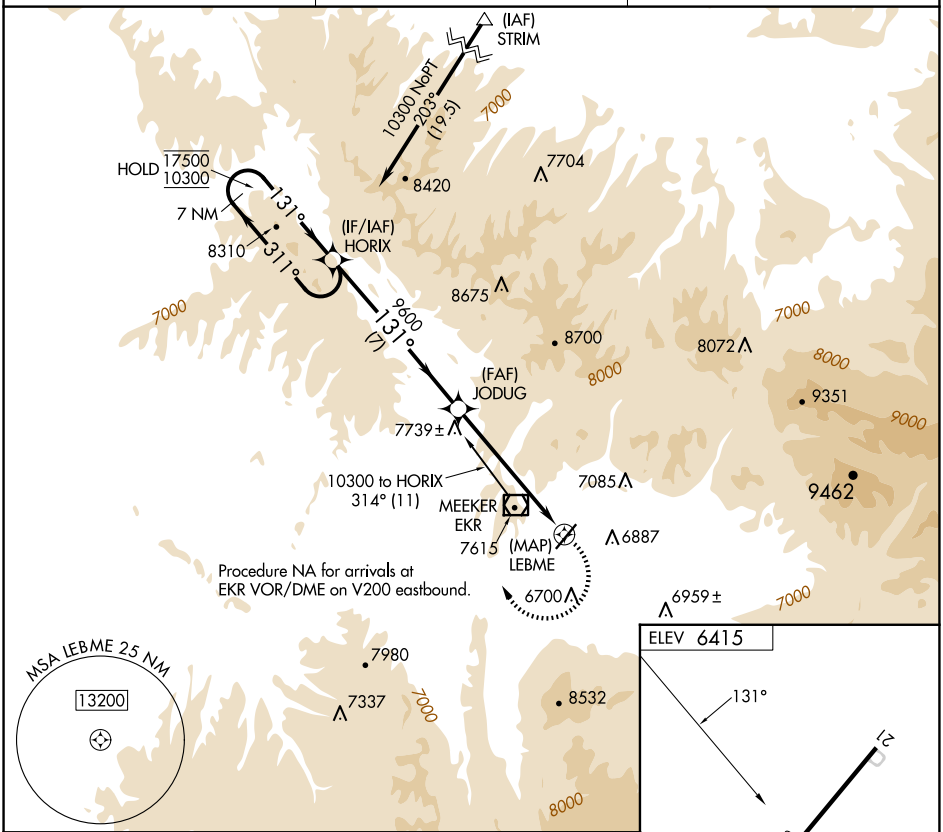

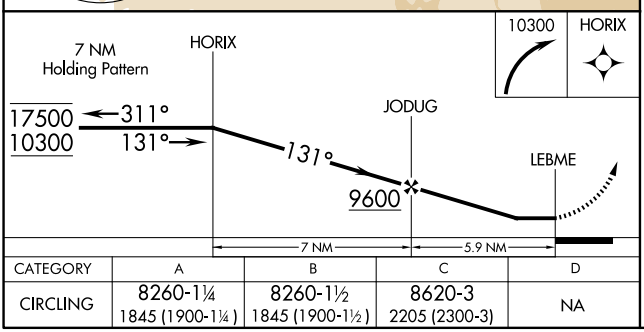

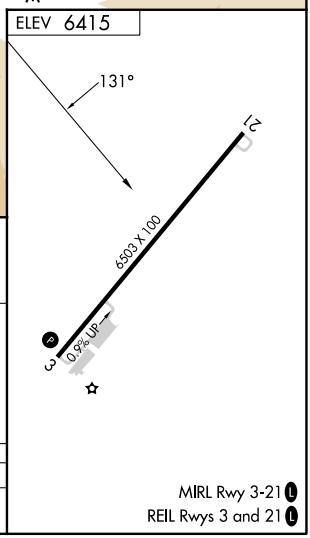

CATEGORY	A	B	C	D
CIRCLING	8260-1¼ 1845 (1900-1¼)	8260-1½ 1845 (1900-1½)	8620-3 2205 (2300-3)	NA

MIRL Rwy 3-21 L
REIL Rwys 3 and 21 L

SW-1, 22 JAN 2026 to 19 FEB 2026

SW-1, 22 JAN 2026 to 19 FEB 2026