LOC/DME I-AFP	APP CRS	Rwy ldg	5498
108.55	342°	TDZE	299
Chan 22(Y)		Apt Elev	300

ILS or LOC RWY 34
ANSON COUNTY/JEFF CLOUD FLD (AFP)

Rwy 34 helicopter visibility reduction below ¾ SM NA.

MISSED APPROACH: Climb to 1000 then climbing left turn to 3000 on heading 120° and on I-AFP S course (162°) to NOMOE INT/I-AFP 9.9 DME and hold.

AWOS-3	CHARLOTTE APP CON	UNICOM
119.325	120.05 307.8	122.8 (CTAF) L

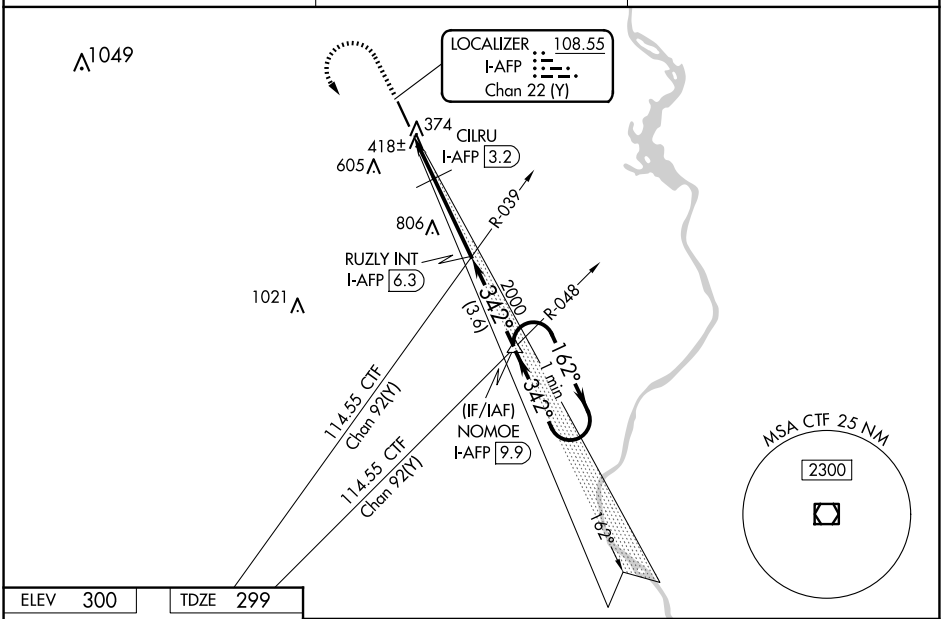

ELEV 300	TDZE 299

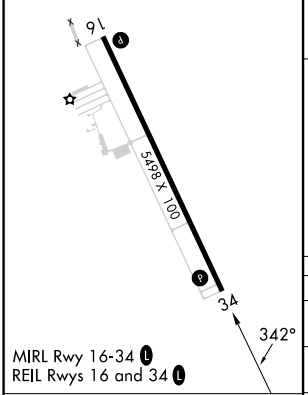

MIRL Rwy 16-34 L
REIL Rwys 16 and 34 L

FAF to MAP 5.2 NM					
Knots	60	90	120	150	180
Min:Sec	5:12	3:28	2:36	2:05	1:44

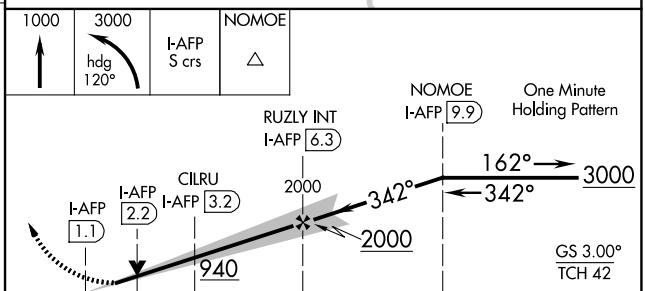

CATEGORY	A	B	C	D
S-ILS 34	649-1 350 (400-1)			
S-LOC 34	940-1 641 (700-1)		940-1⅞ 641 (700-1⅞)	
CILRU FIX MINIMUMS				
S-LOC 34	820-1 521 (600-1)		820-1½ 521 (600-1½)	

SE-2, 22 JAN 2026 to 19 FEB 2026
SE-2, 22 JAN 2026 to 19 FEB 2026