WAAS CH 77741 W17A	APP CRS 175°	Rwy Ldg 4020 TDZE 1468 Apt Elev 1468

RNAV (GPS) RWY 17
EASTLAND MUNI (ETN)

Helicopter visibility reduction below 1 SM NA. DME/DME RNP-0.3 NA. When local altimeter setting not received, use Breckenridge altimeter setting: increase all MDAs 80 feet; increase LP and LNAV visibility Cat C ¼ SM and Circling visibility Cat C ¼ SM. Straight-in Rwy 17 NA at night, Circling Rwy 17 NA at night.

MISSED APPROACH: Climb to 3600 direct BEFKO and hold.

AWOS-3PT	FORT WORTH CENTER	UNICOM
118.45	135.375 354.05	122.8 (CTAF) L

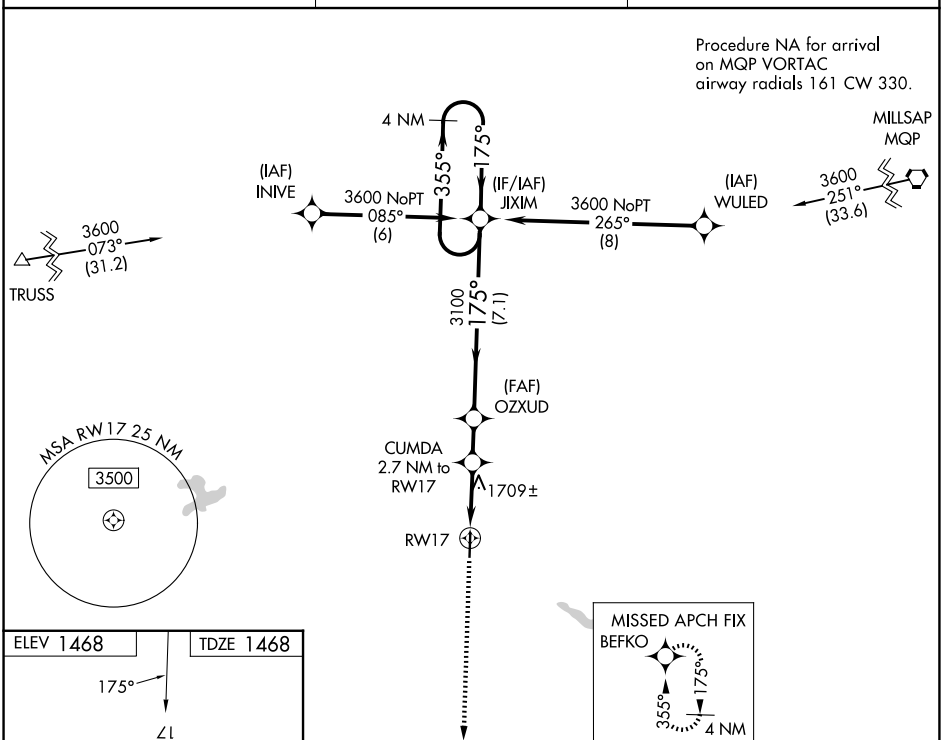

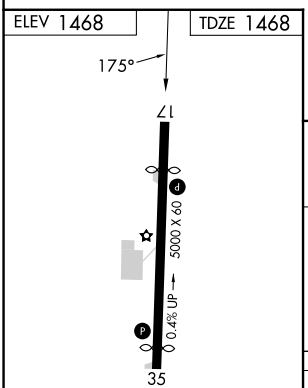

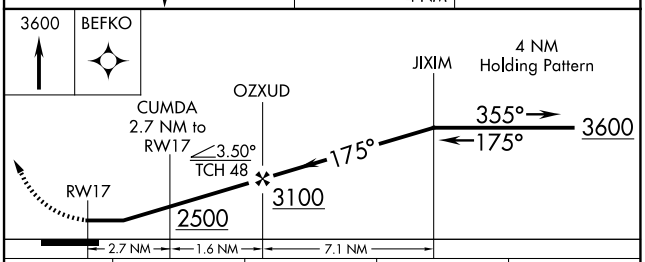

CATEGORY	A	B	C	D
LP MDA	2040-1 572 (600-1)		2040-1⅝ 572 (600-1⅝)	NA
LNAV MDA	2040-1 572 (600-1)		2040-1⅝ 572 (600-1⅝)	NA
CIRCLING	2120-1 652 (700-1)	2320-1¼ 852 (900-1¼)	2320-2½ 852 (900-2½)	NA

MIRL Rwy 17-35 L

SC-2, 22 JAN 2026 to 19 FEB 2026
SC-2, 22 JAN 2026 to 19 FEB 2026