APP CRS	Rwy Ldg	N/A
122°	TDZE	N/A
	Apt Elev	1394

RNAV (GPS)-B
FALCON FLD (FFZ)

RNP APCH.

Circling Rwy 22L, 22R NA at night. Circling NA for Cat C southeast of Rwy 4R-22L.

MISSED APPROACH: Climb to 5000 direct CLOSE and right turn on track 219° to SACAT and hold, continue climb-in-hold to 5000.

ATIS	PHOENIX APP CON	FALCON TOWER ★	GND CON	UNICOM
118.25	120.7 239.0	124.6 (CTAF) L	121.3	122.95

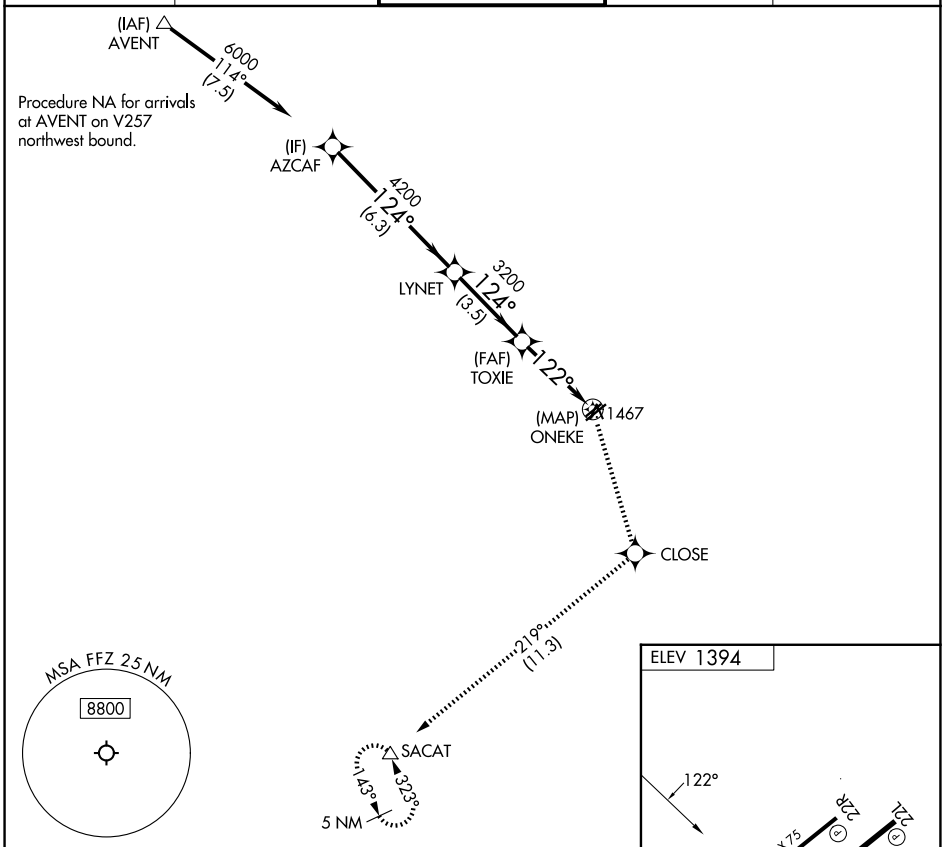

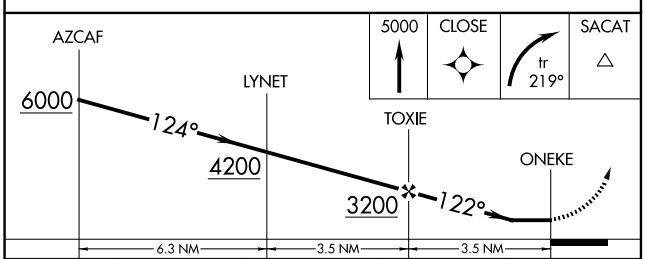

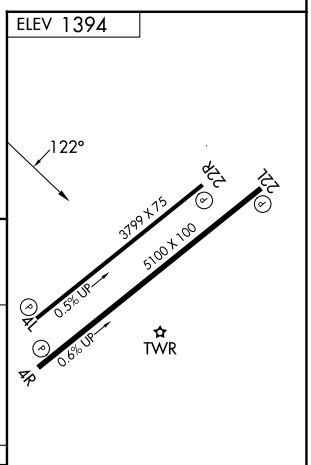

CATEGORY	A	B	C	D
CIRCLING	1880-1 486 (500-1)	1980-1 586 (600-1)	2100-2 706 (800-2)	NA

REIL Rwys 4R, 4L, 22L and 22R
MIRL Rwy 4L-22R and 4R-22L L

SW-4, 22 JAN 2026 to 19 FEB 2026

SW-4, 22 JAN 2026 to 19 FEB 2026