LOC I-LVN	APP CRS	Rwy ldg	3707
108.9	294°	TDZE	958
		Apt Elev	961

ILS or LOC RWY 30
AIRLAKE (LVN)

When Circling to Rwy 12 at night, operational VGSI required, remain on or above VGSI glidepath until threshold. Rwy 30 helicopter visibility reduction below ¾ SM NA. For inop ALS, increase S-LOC Cats A/B visibility to 1 SM.

MALSR

MISSED APPROACH: Climb to 1500 then climbing left turn to 2800 direct FGT VORTAC and hold.

AWOS-3	MINNEAPOLIS APP CON	CLNC DEL	UNICOM
118.0	134.7 284.7	118.95	123.0 (CTAF) L

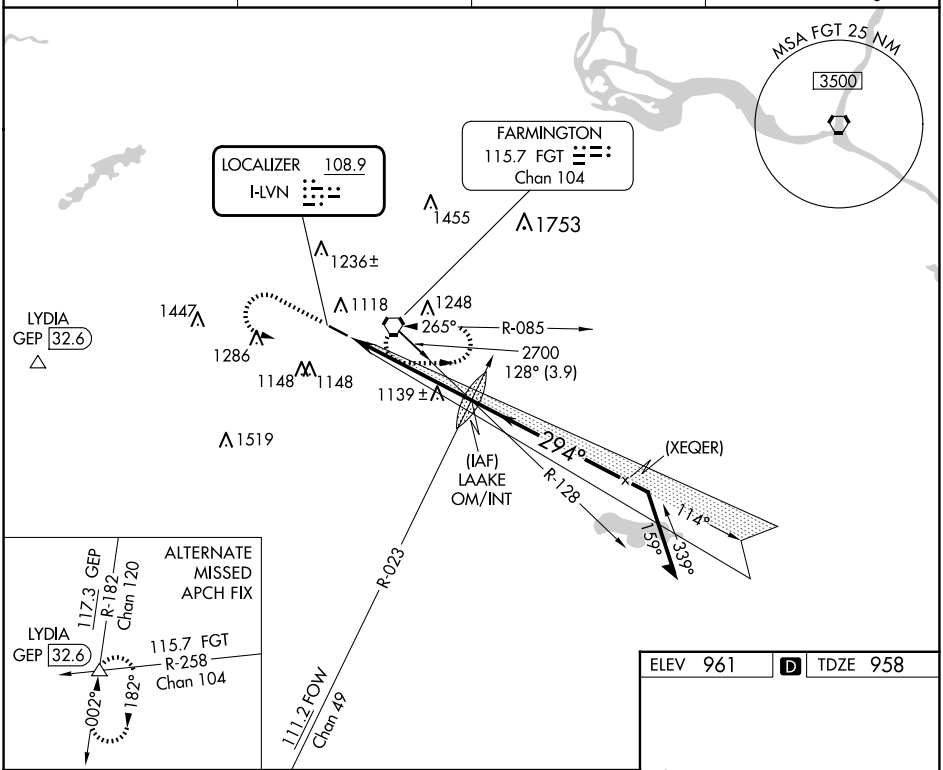

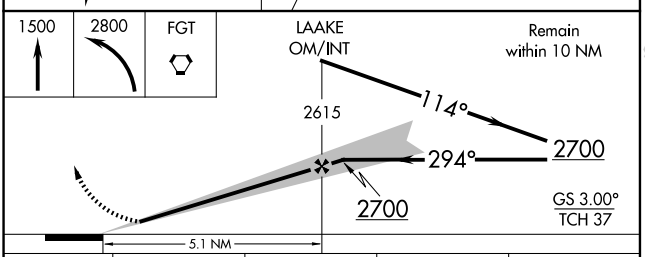

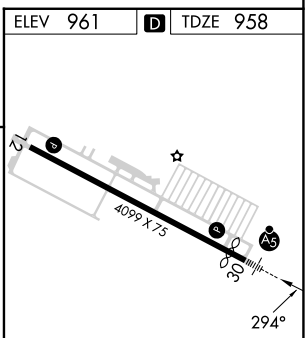

CATEGORY	A	B	C	D
S-ILS 30	1208-¾ 250 (300-¾)			
S-LOC 30	1400-¾ 442 (500-¾)		1400-⅞ 442 (500-⅞)	
C CIRCLING	1460-1 499 (500-1)		1660-2 699 (700-2)	1700-2¼ 739 (800-2¼)

REIL Rwy 12 L
HIRL Rwy 12-30 L

FAF to MAP 5.1 NM					
Knots	60	90	120	150	180
Min:Sec	5:06	3:24	2:33	2:02	1:42

NC-1, 22 JAN 2026 to 19 FEB 2026
NC-1, 22 JAN 2026 to 19 FEB 2026