APP CRS	Rwy ldg	5200
241°	TDZE	1464
	Apt Elev	1464

RNAV (GPS) RWY 23
CASA GRANDE MUNI (CGZ)

RNP APCH-GPS.

Rwy 23 helicopter visibility reduction below ¾ SM NA.
Circling NA for Cat C and D northwest of Rwy 5-23.

MISSED APPROACH: Climbing left turn to 3500 direct TFD VORTAC and hold.

AWOS-3PT	ALBUQUERQUE CENTER	UNICOM
132.175	125.4 269.3	122.7 (CTAF) L

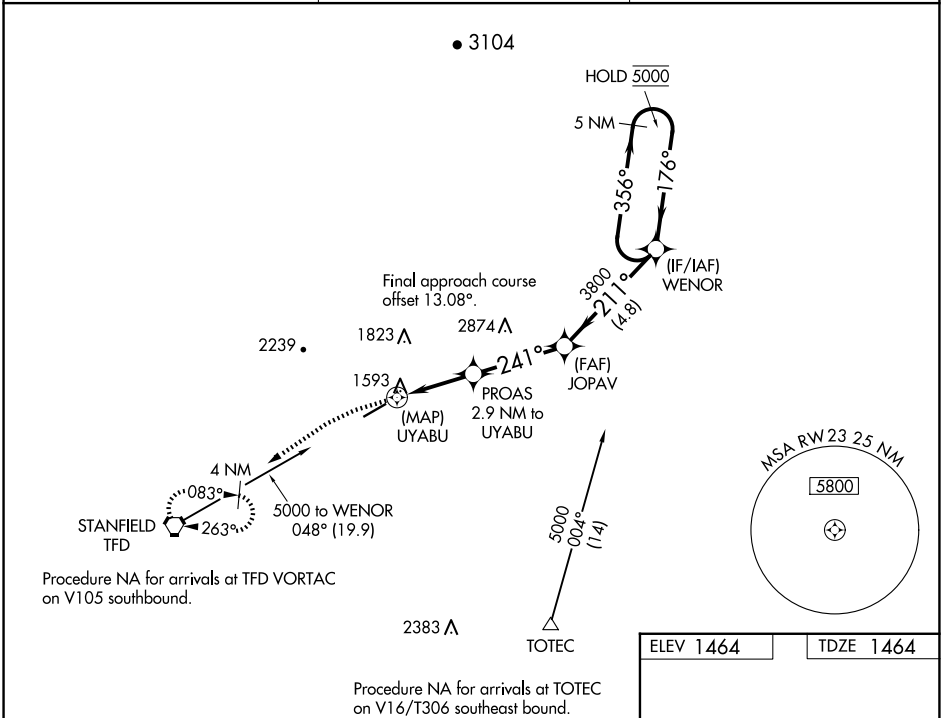

ELEV 1464	TDZE 1464

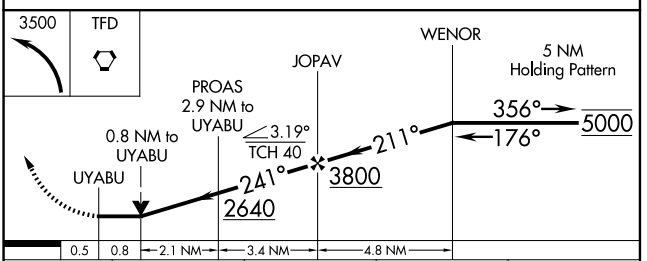

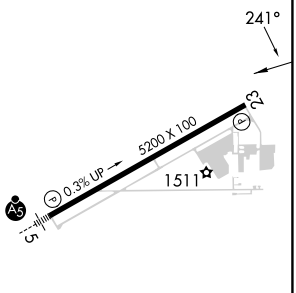

CATEGORY	A	B	C	D
LNAV MDA	1900-1 436 (500-1)		1900-1¼ 436 (500-1¼)	
C CIRCLING	1960-1 496 (500-1)		1960-1½ 496 (500-1½)	2260-2½ 796 (800-2½)

MIRL Rwy 5-23

SW-4, 22 JAN 2026 to 19 FEB 2026

SW-4, 22 JAN 2026 to 19 FEB 2026