WAAS CH 61042 W05A	APP CRS 048°	Rwy ldg 5200 TDZE 1458 Apt Elev 1464

RNAV (GPS) RWY 5
CASA GRANDE MUNI (CGZ)

RNP APCH.

For uncompensated Baro-VNAV systems, LNAV/VNAV NA below -17°C or above 54°C. Circling NA for Cat C and D northwest of Rwy 5-23. For inoperative ALS, increase LNAV Cat C/D visibility to 1 SM.

MALSR

MISSED APPROACH: (Do not exceed 240K until TFD VORTAC) Climb to 2000 then climbing right turn to 5900 direct TFD VORTAC and hold. Continue climb in hold to 5900.

AWOS-3PT	ALBUQUERQUE CENTER	UNICOM
132.175	125.4 269.3	122.7 (CTAF)

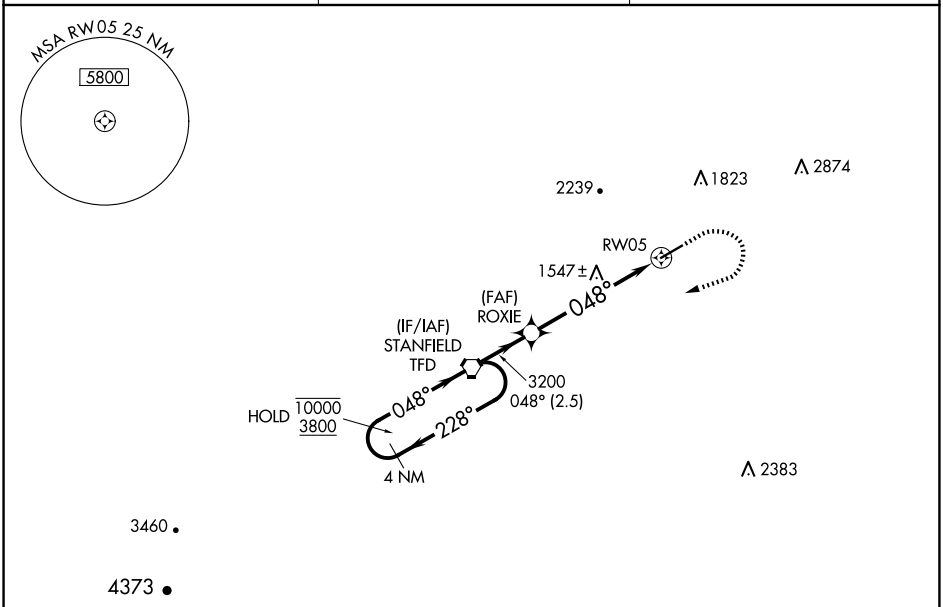

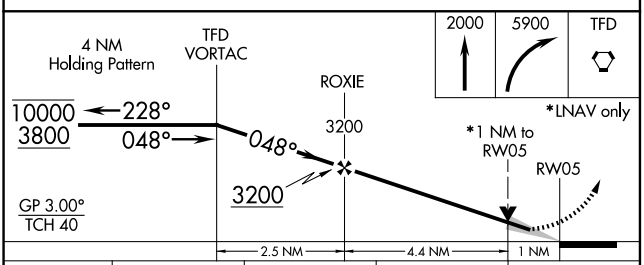

CATEGORY	A	B	C	D
LPV DA	1708-½ 250 (300-½)			
LNAV/VNAV DA	1708-½ 250 (300-½)			
LNAV MDA	1800-½ 342 (400-½)		1800-⅝ 342 (400-⅝)	
C CIRCLING	1960-1 496 (500-1)		1960-1½ 496 (500-1½)	2260-2½ 796 (800-2½)

ELEV 1464 TDZE 1458

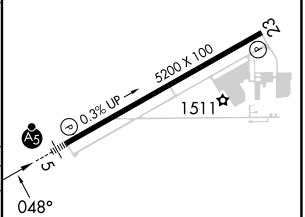

MIRL Rwy 5-23

SW-4, 22 JAN 2026 to 19 FEB 2026

SW-4, 22 JAN 2026 to 19 FEB 2026