WAAS CH 99326 W27A	APP CRS 272°	Rwy ldg 4699 TDZE 773 Apt Elev 774

RNAV (GPS) RWY 27
GLADWIN ZETTEL MEML (GDW)

RNP APCH - GPS.

T NA

Circling NA to Rwys 15 and 33. Rwy 27 helicopter visibility reduction below 1 SM NA. Procedure NA at night. Use Mount Pleasant altimeter setting; when not received, use Midland altimeter setting and increase all MDA 20 feet; increase LP and LNAV Cats C/D visibility ⅛ SM.

MISSED APPROACH: Climbing left turn to 2600 direct WHIPP and hold.

GREAT LAKES APP CON ★	UNICOM
126.45 235.625	122.8 (CTAF) L

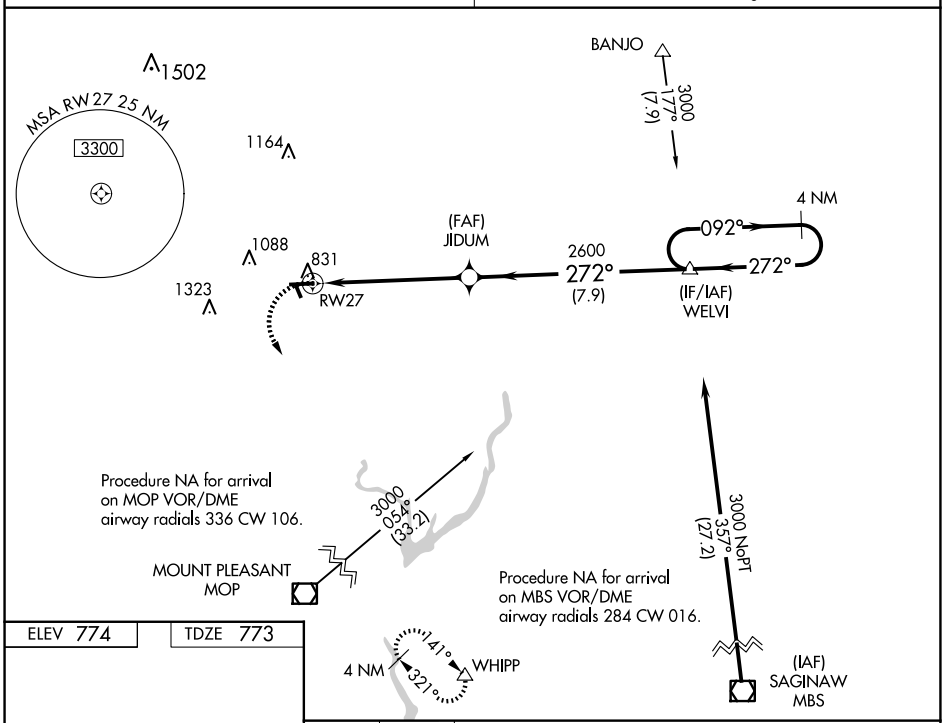

ELEV 774 TDZE 773

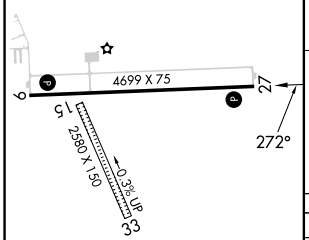

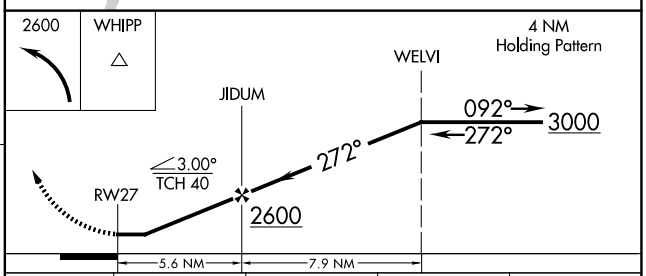

CATEGORY	A	B	C	D
LP MDA	1280-1 507 (600-1)		1280-1⅜ 507 (600-1⅜)	
LNAV MDA	1280-1 507 (600-1)		1280-1⅜ 507 (600-1⅜)	
CIRCLING	1420-1 646 (700-1)	1500-1 726 (800-1)	1520-2¼ 746 (800-2¼)	1700-3 926 (1000-3)

MIRL Rwy 9-27 L
REIL Rwys 9 and 27 L

EC-1, 22 JAN 2026 to 19 FEB 2026

EC-1, 22 JAN 2026 to 19 FEB 2026