APP CRS	Rwy ldg	3600
124°	TDZE	1465
	Apt Elev	1468

RNAV (GPS) RWY 12
HEBRON MUNI (HJH)

RNP APCH-GPS.

Circling NA to Rwys 3 and 21. Rwy 12 helicopter visibility reduction below ¾ SM NA. VDP NA when using Beatrice altimeter setting. When local altimeter setting not received, use Beatrice altimeter setting.

MISSED APPROACH: Climb to 3400 direct AMIFA and hold.

AWOS-3	MINNEAPOLIS CENTER	CTAF
118.525	126.4 317.7	122.9 L

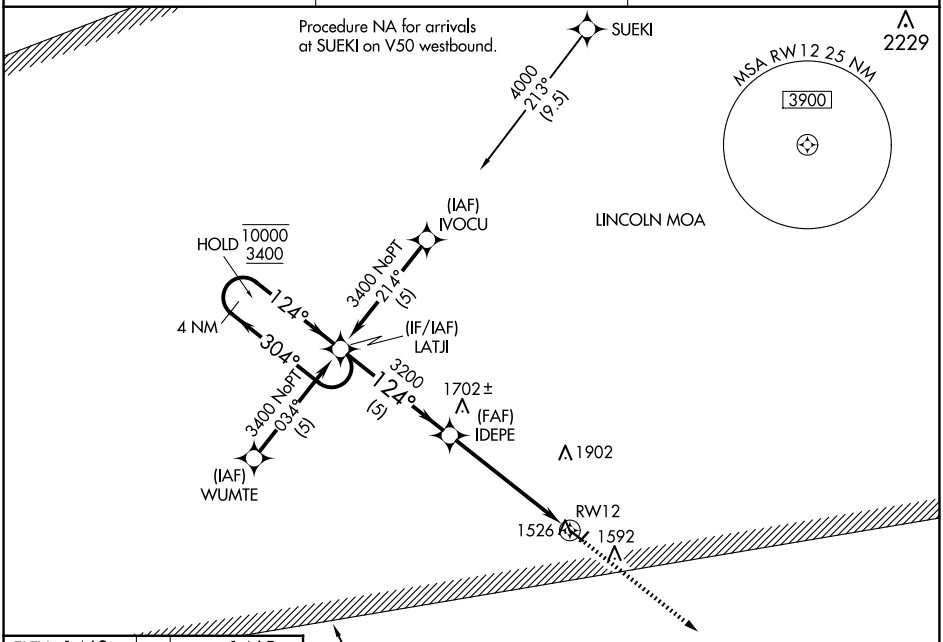

ELEV 1468 TDZE 1465

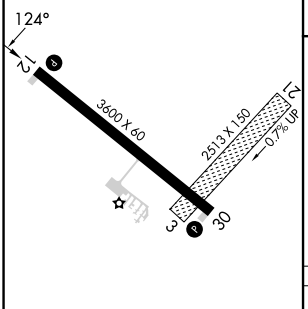

MIRL Rwy 12-30 L
REIL Rwys 12 and 30 L

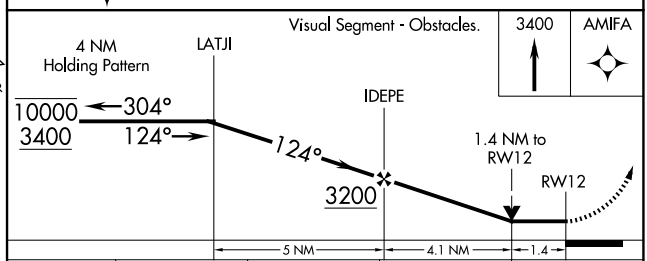

CATEGORY	A	B	C	D
LNAV MDA	2080-1	615 (700-1)	NA	
CIRCLING	2100-1	632 (700-1)	NA	

NC-2, 22 JAN 2026 to 19 FEB 2026
NC-2, 22 JAN 2026 to 19 FEB 2026