WAAS CH 70721 W32A	APP CRS 321°	Rwy ldg 4001 TDZE 1233 Apt Elev 1240

RNAV (GPS) RWY 32
RUSK COUNTY (RCX)

RNP APCH.

Circling to Rwy 1, 14, 19 NA at night. For uncompensated Baro-VNAV systems, LNAV/VNAV NA below -17°C or above 54°C . When local altimeter setting not received, use Rice Lake altimeter setting: increase all DAs/MDAs 100 feet. VDP and Baro-VNAV NA when using Rice Lake altimeter setting. Rwy 32 helicopter visibility below ¾ SM NA.

MISSED APPROACH: Climb to 5000 direct EKASE and hold, continue climb-in-hold to 5000.

AWOS-3	MINNEAPOLIS CENTER	UNICOM
118.125	133.65 281.5	122.8 (CTAF) L

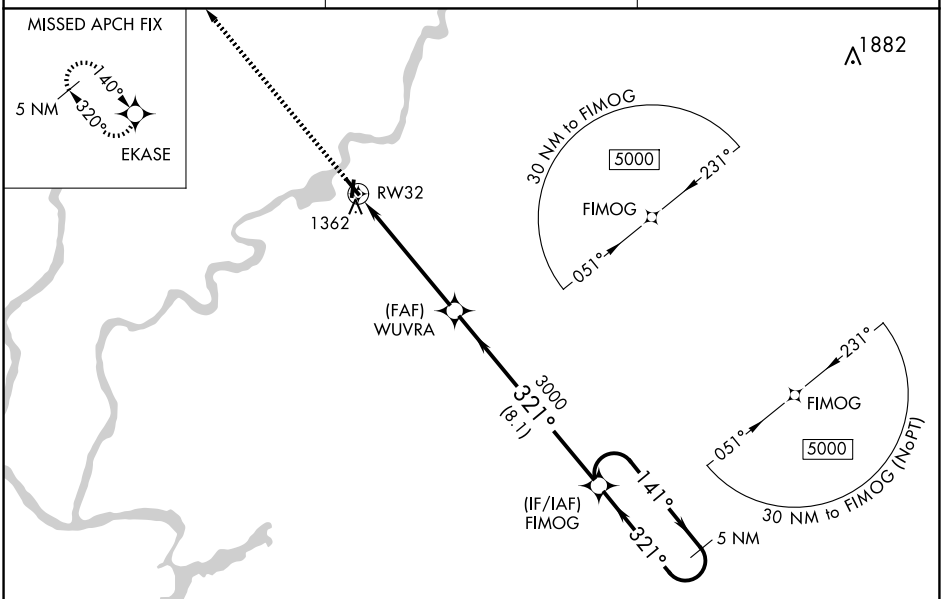

ELEV 1240 TDZE 1233

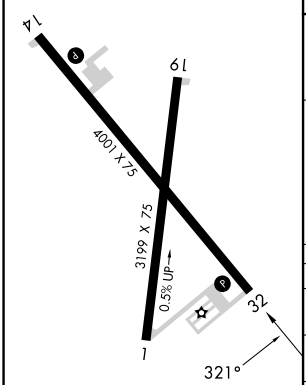

REIL Rwys 14 and 32 L
MIRL Rwys 14-32 and 1-19 L

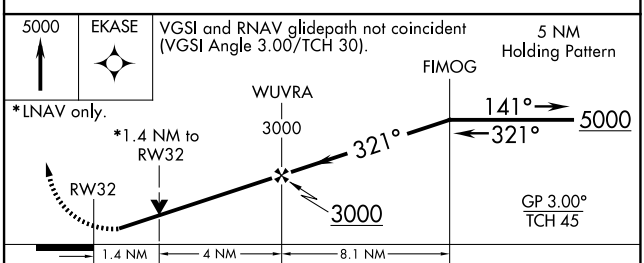

CATEGORY		A	B	C	D
LPV	DA	1483-1	250 (300-1)	NA	
LNAV/ VNAV	DA	1510-1	277 (300-1)	NA	
LNAV MDA		1700-1	467 (500-1)	NA	
CIRCLING		1700-1	460 (500-1)	NA	

EC-3, 22 JAN 2026 to 19 FEB 2026