WAAS CH 58308 W18A	APP CRS 176°	Rwy ldg 5200 TDZE 826 Apt Elev 831

RNAV (GPS) RWY 18
GROVE RGNL (GMJ)

For uncompensated Baro-VNAV systems, LNAV/VNAV NA below -16°C (4°F) or above 54°C (130°F). DME/DME RNP-0.3 NA. Visibility reduction by helicopters NA.

MISSED APPROACH: Climb to 3000 direct OJEFY and hold.

AWOS-3PT	KANSAS CITY CENTER	UNICOM
119.025	128.6 282.325	122.8 (CTAF)

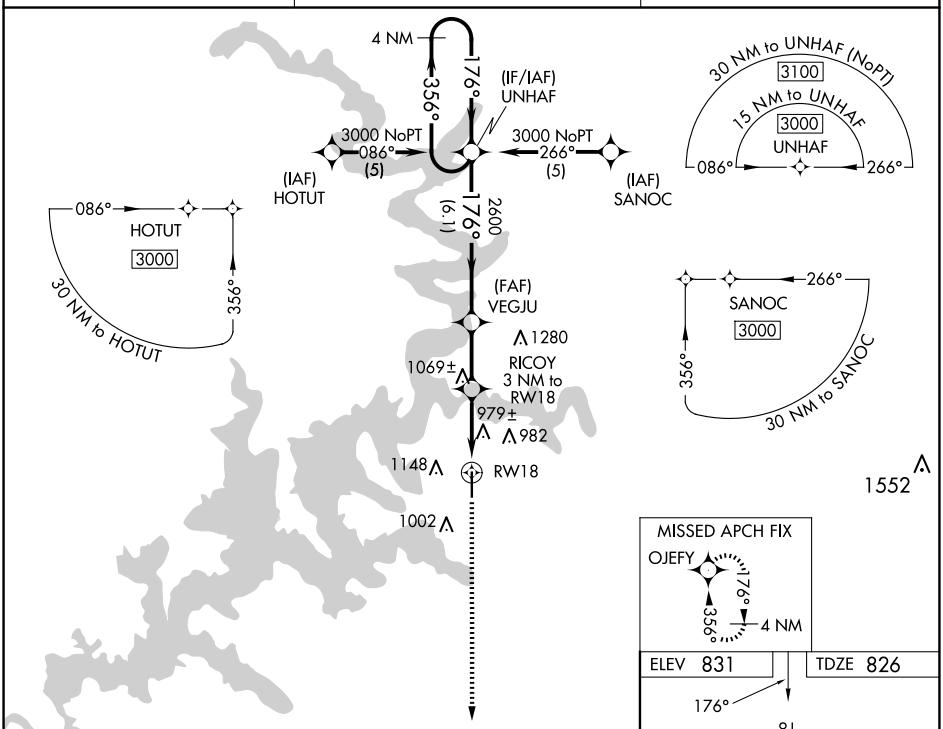

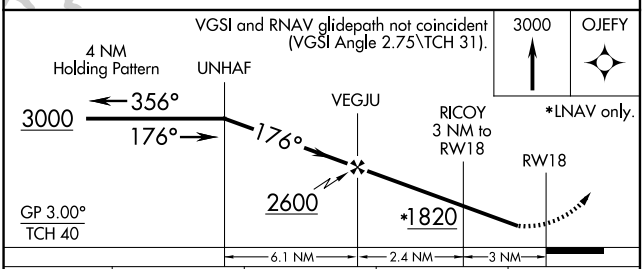

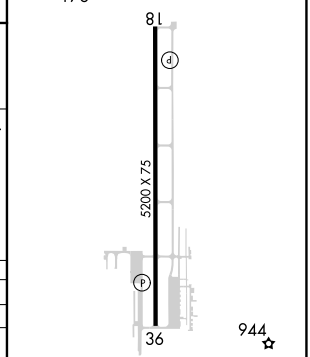

CATEGORY	A	B	C	D
LPV DA	1153-1¼ 327 (400-1¼)			NA
LNAV/VNAV DA	1346-2 520 (600-2)			NA
LNAV MDA	1240-1 414 (500-1)		1240-1¼ 414 (500-1¼)	NA
C CIRCLING	1500-1 669 (700-1)		1500-1¾ 669 (700-1¾)	NA

MIRL Rwy 18-36

SC-1, 22 JAN 2026 to 19 FEB 2026

SC-1, 22 JAN 2026 to 19 FEB 2026