RNAV (GPS) RWY 30
SEACOAST AIRFIELD (3B4)

APP CRS	Rwy Ldg	2615
306°	TDZE	125
	Apt Elev	125

RNP APCH.

NA — Procedure NA at night. Rwy 30 helicopter visibility reduction below 1 SM NA. Use Portsmouth altimeter setting.

MISSED APPROACH: Climbing left turn to 2000 direct PEASE and hold, continue climb-in-hold to 2000.

PSM ASOS	BOSTON APP CON	CTAF
132.05 273.5	125.05 269.4	122.9

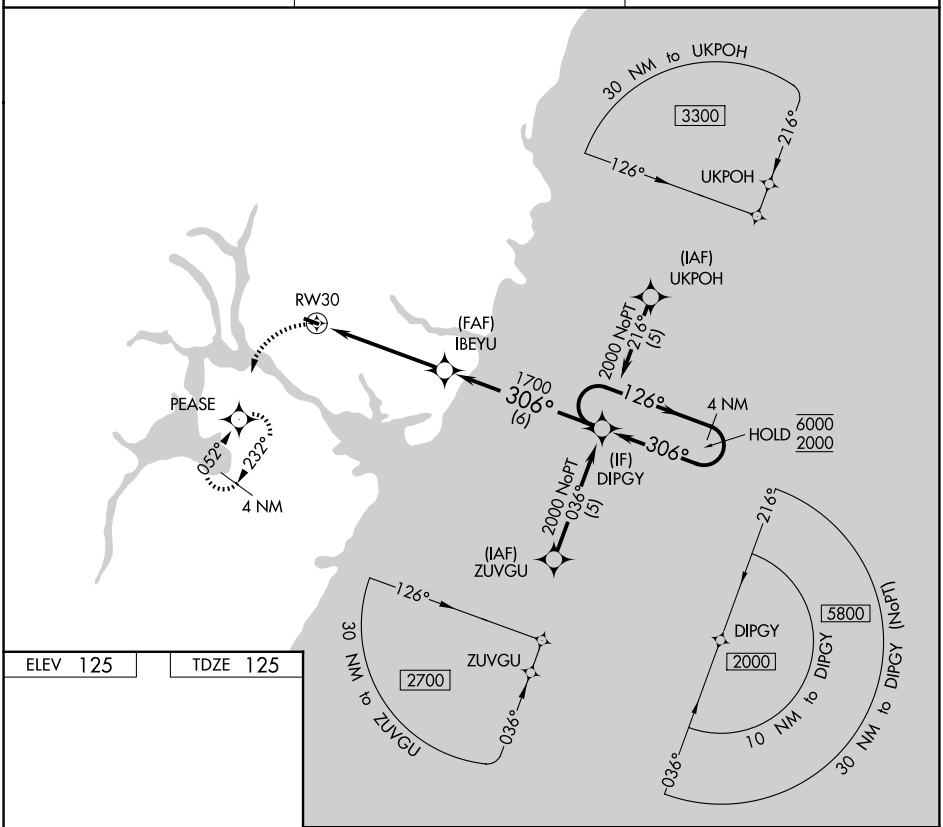

ELEV 125 | TDZE 125

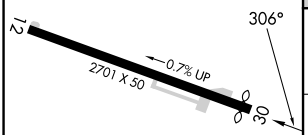

LIRL Rwy 12-30

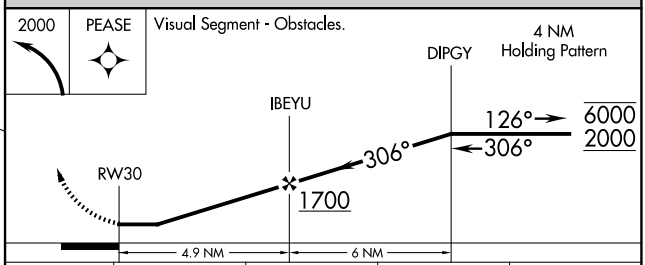

CATEGORY	A	B	C	D
LNAV MDA	580-1 455 (500-1)		NA	
CIRCLING	700-1 575 (600-1)	880-1 755 (800-1)	NA	

NE-1, 22 JAN 2026 to 19 FEB 2026