LOC I-ONE	APP CRS	Rwy Ldg 5505
109.7	037°	TDZE 701
		Apt Elev 706

LOC RWY 4

SPRINGFIELD ROBERTSON COUNTY (M91)

T A NA Rwy 4 helicopter visibility reduction below ¾ SM NA.

MISSED APPROACH: Climb to 3100 on heading 037° and BNA VORTAC R-348, to GRACI/BNA 36 DME and hold.

AWOS-3	NASHVILLE APP CON	UNICOM
120.675	119.35 372.0	123.0 (CTAF) L

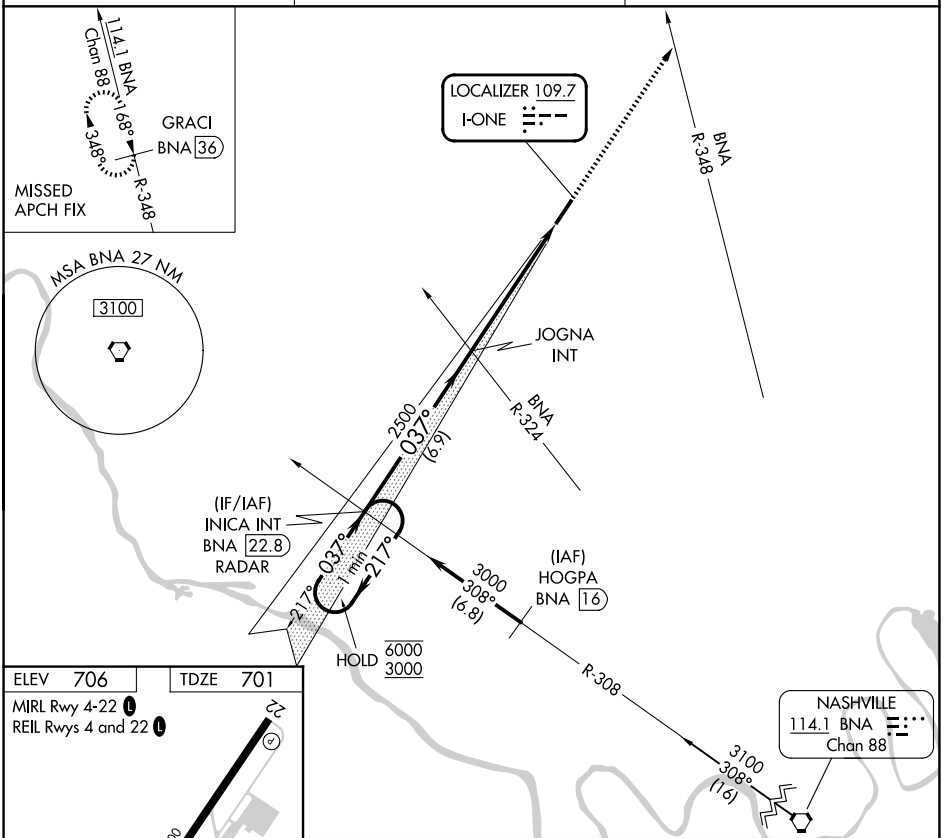

ELEV 706	TDZE 701

MIRL Rwy 4-22 L
REIL Rwys 4 and 22 L

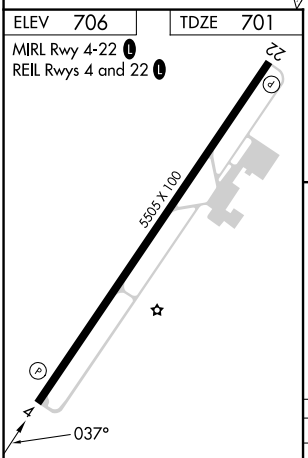

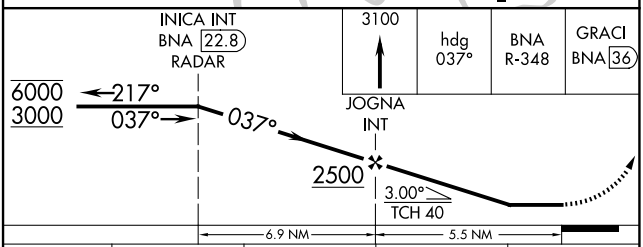

FAF to MAP 5.5 NM					
Knots	60	90	120	150	180
Min:Sec	5:30	3:40	2:45	2:12	1:50

CATEGORY	A	B	C	D
S-4	1180-1 479 (500-1)		1180-1⅜ 479 (500-1⅜)	
CIRCLING	1180-1 474 (500-1)		1360-1¾ 654 (700-1¾)	1540-2¾ 834 (900-2¾)

SE-1, 22 JAN 2026 to 19 FEB 2026