WAAS CH 50219 W15A	APP CRS 155°	Rwy Ldg 5002 TDZE 1062 Apt Elev 1062

RNAV (GPS) RWY 15
CAMDENTON MEML-LAKE RGNL (OZS)

RNP APCH - GPS.

Rwy 15 helicopter visibility reduction below ¾ SM NA.
For uncompensated Baro-VNAV systems, LNAV/VNAV NA below -17°C or above 54°C.

MISSED APPROACH: Climb to 3000 direct OTEEN and hold.

AWOS-3PT	MIZZU APP CON	UNICOM
120.225	124.1 353.925	122.8 (CTAF) L

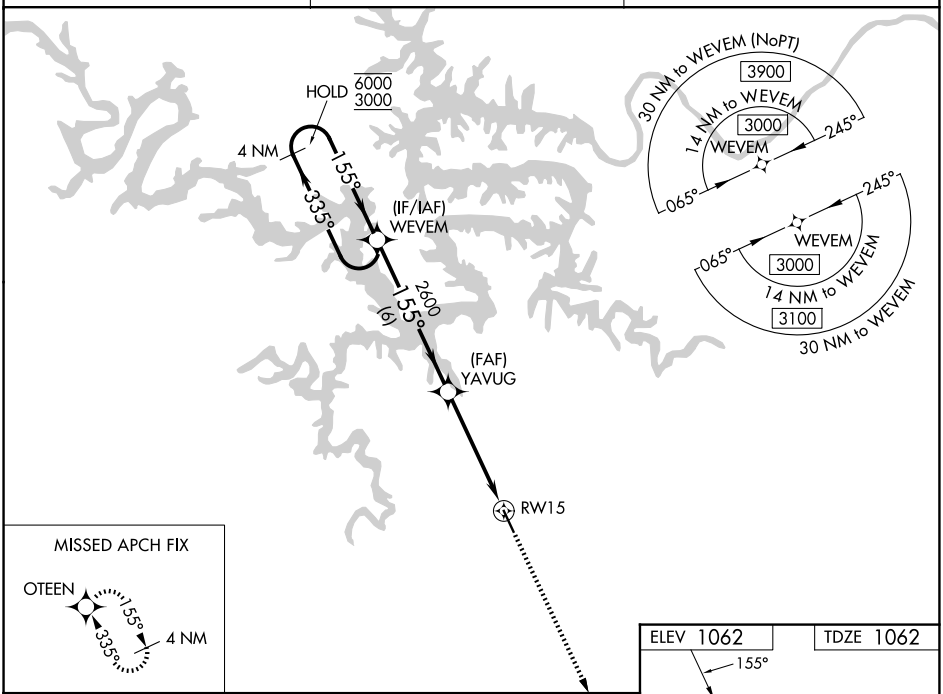

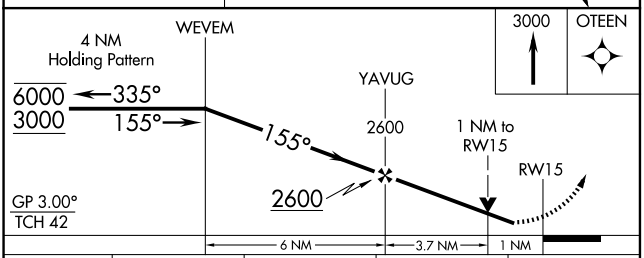

CATEGORY	A	B	C	D
LPV DA	1312-1 250 (300-1)			NA
LNAV/VNAV DA	1313-1 251 (300-1)			NA
LNAV MDA	1420-1 358 (400-1)			NA
CIRCLING	1520-1 458 (500-1)		1700-1¾ 638 (700-1¾)	NA

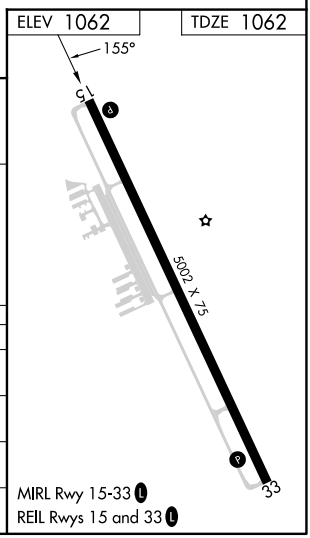

MIRL Rwy 15-33 L
REIL Rwys 15 and 33 L

NC-3, 22 JAN 2026 to 19 FEB 2026
NC-3, 22 JAN 2026 to 19 FEB 2026