WAAS CH 62941 W27A	APP CRS 272°	Rwy ldg 5400 TDZE 213 Apt Elev 225

RNAV (GPS) RWY 27
PRATTVILLE/GROUBY FLD (1A9)

Circling to Rwy 9 NA at night. For uncompensated Baro-VNAV systems, LNAV/VNAV NA below -15°C (5°F) or above 54°C (130°F). Rwy 27 helicopter visibility reduction below ¾ SM NA. DME/DME RNP-0.3 NA.

MISSED APPROACH: Climb to 3100 direct ANWAF and hold.

AWOS-3P	MONTGOMERY APP CON ★	GCO	UNICOM
118.025	121.2 269.05	121.725	122.8 (CTAF) L

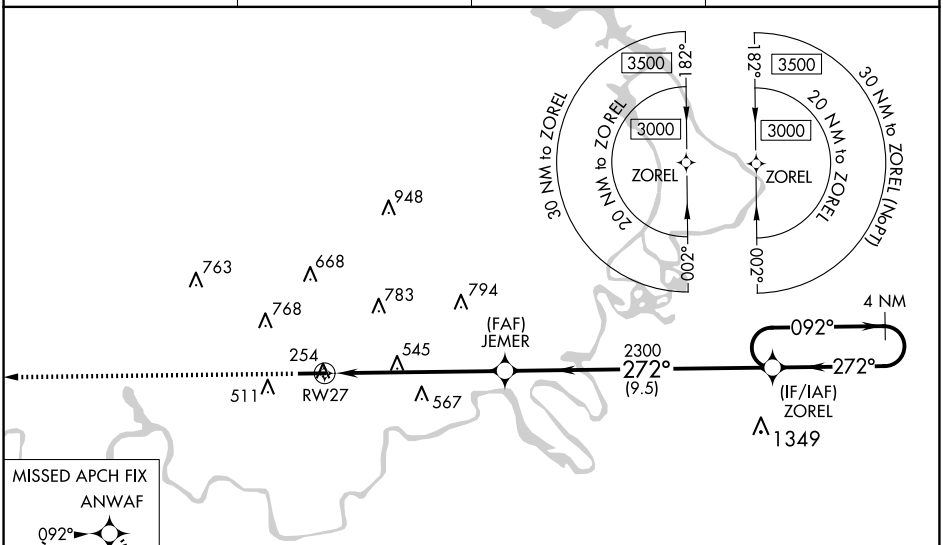

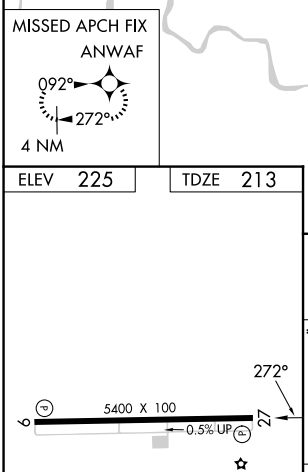

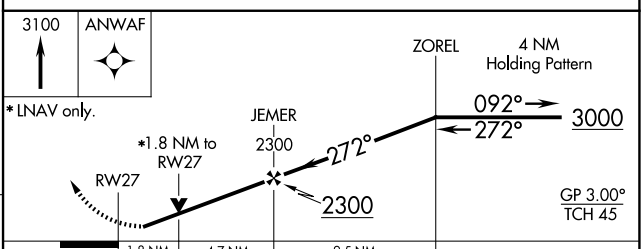

CATEGORY	A	B	C	D
LPV DA	496-⅞ 283 (300-⅞)			
LNAV/VNAV DA	659-1⅜ 446 (500-1⅜)			
LNAV MDA	820-1 607 (600-1)		820-1¾ 607 (600-1¾)	
C CIRCLING	1000-1 775 (800-1)		1080-2½ 855 (900-2½)	1140-3 915 (1000-3)

MIRL Rwy 9-27 L
REIL Rwys 9 and 27 L

SE-4, 22 JAN 2026 to 19 FEB 2026

SE-4, 22 JAN 2026 to 19 FEB 2026