WAAS CH 58318 W27A	APP CRS 272°	Rwy Ldg 4300 TDZE 494 Apt Elev 494

RNAV (GPS) RWY 27
LOUISA COUNTY/FREEMAN FLD (LKU)

RNP APCH - GPS.

Circling NA north of Rwys 9 and 27. Baro-VNAV NA when using OMH altimeter setting. For uncompensated Baro-VNAV systems, LNAV/VNAV NA below -15°C or above 54°C. When local altimeter setting not received, use OMH altimeter setting and increase LPV DA to 785 feet and all visibilities ⅛ SM. Increase LNAV/VNAV DA to 785 feet and all visibilities ⅛ SM. Increase all MDA 60 feet.

MISSED APPROACH: Climb to 1000 then climbing right turn to 2900 direct GVE VORTAC and hold, continue climb-in-hold to 2900.

AWOS-3	POTOMAC APP CON	UNICOM
119.475	132.85 323.125	122.975 (CTAF) L

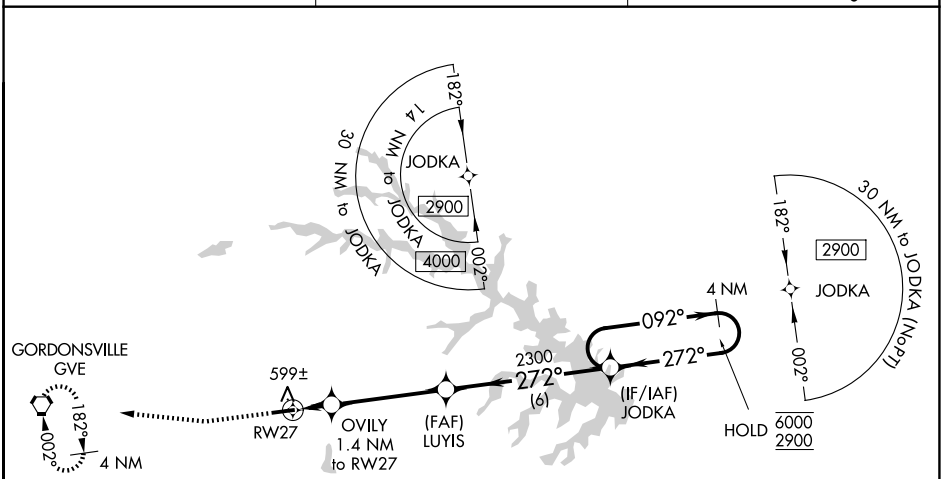

NE-3, 22 JAN 2026 to 19 FEB 2026

ELEV 494 TDZE 494

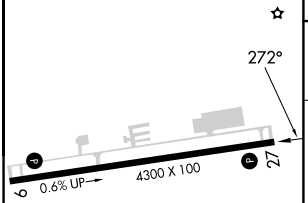

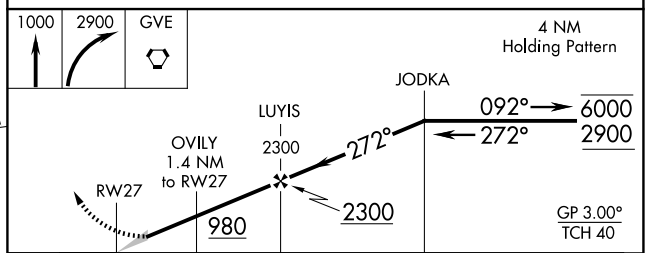

CATEGORY	A	B	C	D
LPV DA	744-¾	250 (300-¾)	NA	
LNAV/VNAV DA	744-¾	250 (300-¾)	NA	
LNAV MDA	860-1	366 (400-1)	NA	
CIRCLING	920-1 426 (500-1)	960-1 466 (500-1)	NA	

REIL Rwys 9 and 27 L
MIRL Rwy 9-27 L