RNAV (GPS) RWY 15
ALBION MUNI (BVN)

WAAS CH 78009 W15A	APP CRS 148°	Rwy Ldg 3700 TDZE 1806 Apt Elev 1806

For uncompensated Baro-VNAV systems, LNAV/VNAV NA below -18°C (0°F) or above 54°C (130°F). DME/DME RNP-0.3 NA. Visibility reduction by helicopters NA. When local altimeter setting not received, use Norfolk altimeter setting and increase all DA 106 feet, all MDA 120 feet, and increase LPV and LNAV/VNAV visibility ¼ mile all Cats. Baro-VNAV and VDP NA when using Norfolk altimeter setting.

MISSED APPROACH: Climb to 4300 direct AMIVY and hold.

AWOS-3	MINNEAPOLIS CENTER	CTAF
118.575	128.0 257.95	122.9 L

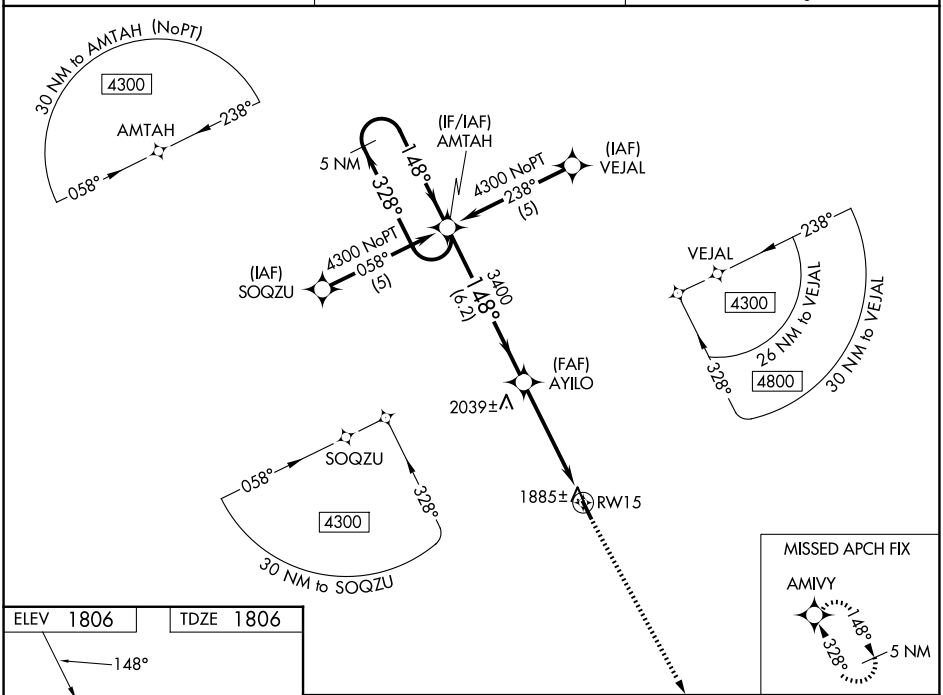

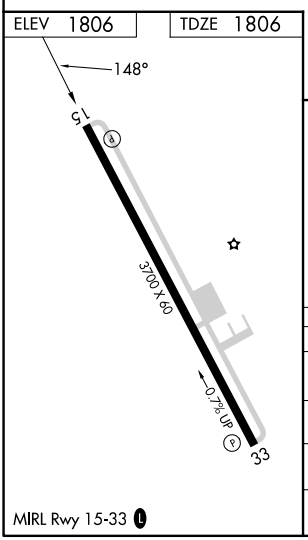

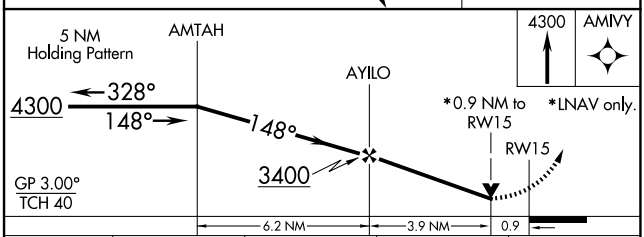

CATEGORY	A	B	C	D
LPV DA	2130-1¼ 324 (400-1¼)		NA	
LNAV/VNAV DA	2269-1¾ 463 (500-1¾)		NA	
LNAV MDA	2140-1 334 (400-1)		NA	
CIRCLING	2360-1 554 (600-1)	2420-1 614 (700-1)	NA	

NC-2, 22 JAN 2026 to 19 FEB 2026
NC-2, 22 JAN 2026 to 19 FEB 2026