WAAS CH 57934 W25A	APP CRS 246°	Rwy Ldg 3632 TDZE 1072 Apt Elev 1072

RNAV (GPS) RWY 25

BELLEFONTE (N96)

RNP APCH - GPS.

NA

Baro-VNAV NA. VDP NA with Clearfield altimeter setting. Use State College altimeter setting, when not received use Clearfield altimeter setting and increase all DA 129 feet and all MDA 140 feet. Increase LPV and LNAV/VNAV all Cats visibility ½ mile. Circling NA southeast of Rwy 7-25. Procedure NA at night.

MISSED APPROACH: Climb to 4800 direct ANXEG and hold, continue climb-in-hold 4800.

UNV AWOS-3	NEW YORK CENTER	CLNC DEL	CLNC DEL (When twr closed)	UNICOM	
127.65	134.8 338.3	125.725	118.55	122.8 (CTAF)	122.7 L

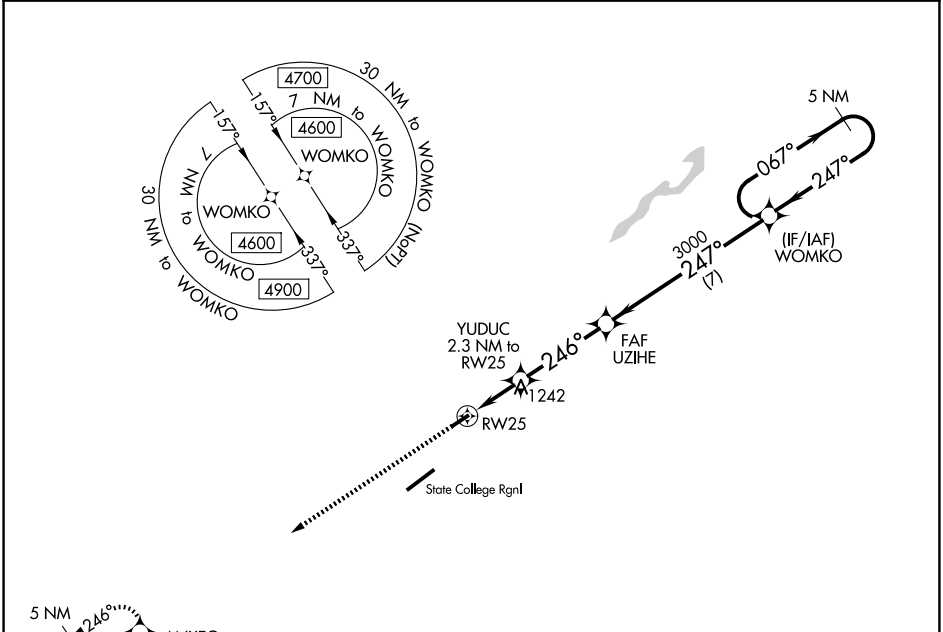



CATEGORY	A	B	C	D
LPV DA	1367-1 295 (300-1)		NA	
LNAV/VNAV DA	1701-2¼ 629 (700-2¼)		NA	
LNAV MDA	1600-1 528 (500-1)		NA	
CIRCLING	2140-1¼ 1068 (1100-1¼)	2380-1½ 1308 (1400-1½)	NA	

ELEV 1072 TDZE 1072

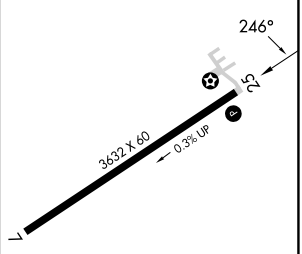

LIRL Rwy 7-25 L

NE-4, 22 JAN 2026 to 19 FEB 2026
NE-4, 22 JAN 2026 to 19 FEB 2026