WAAS CH 69608 W36A	APP CRS 359°	Rwy ldg 6500 TDZE -2 Apt Elev 0

RNAV (GPS) RWY 36
SOUTH LAFOURCHE LEONARD MILLER JR (GAO)

RNP APCH.

For uncompensated Baro-VNAV systems, LNAV/VNAV NA below -15°C or above 54°C. For inop ALS, increase LNAV/VNAV all Cats visibility to ¾ SM and LNAV Cat C and D visibility to 1 SM. When local altimeter setting not received,use Louis Armstrong New Orleans Intl altimeter setting and increase LPV DA to 275 feet, LNAV/VNAV DA to 325 feet and all MDA 80 feet and increase LNAV/VNAV all Cats visibility ⅛ SM, LNAV Cat C and D visibility ⅛ SM and Circling Cat C and D visibility ¼ SM. For inop ALS, when using Louis Armstrong New Orleans Intl altimeter setting, increase LPV and LNAV/VNAV all Cats visibility ⅜ SM. Baro-VNAV and VDP NA when using Louis Armstrong New Orleans Intl altimeter setting.

SSALR

MISSED APPROACH: Climb to 2000 direct HIKEN and hold.

AWOS-3PT	NEW ORLEANS APP CON	CLNC DEL	UNICOM
118.175	120.85 256.9	120.85	123.0 (CTAF) L

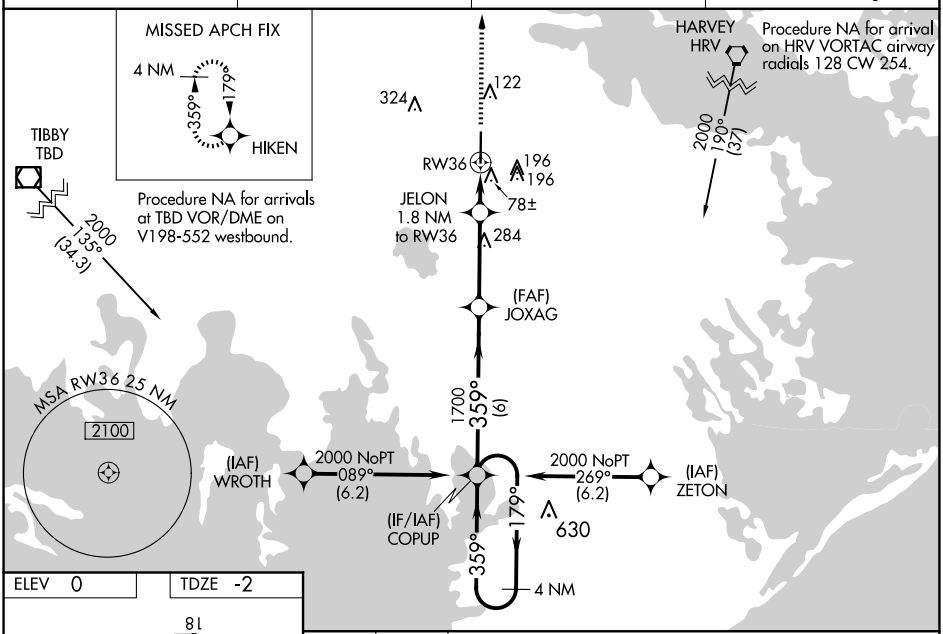

ELEV 0 TDZE -2

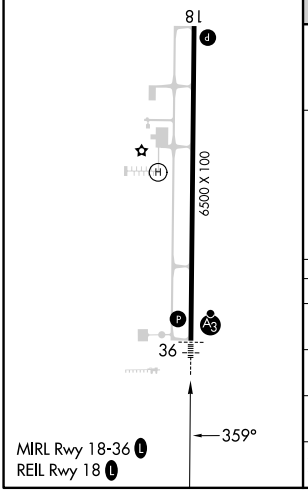

MIRL Rwy 18-36 L
REIL Rwy 18 L

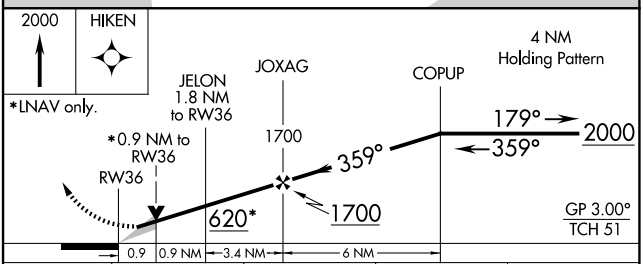

CATEGORY	A	B	C	D
LPV DA	198-½ 200 (200-½)			
LNAV/VNAV DA	248-½ 250 (300-½)			
LNAV MDA	340-½ 342 (400-½)		340-⅝ 342 (400-⅝)	
C CIRCLING	440-1 440 (500-1)	560-1 560 (600-1)	640-1¾ 640 (700-1¾)	640-2 640 (700-2)

SC-4, 22 JAN 2026 to 19 FEB 2026
SC-4, 22 JAN 2026 to 19 FEB 2026