WAAS CH 53330 W14A	APP CRS 134°	Rwy Ldg 8000 TDZE 759 Apt Elev 783

RNAV (GPS) RWY 14
LAKE HAVASU CITY (HII)

RNP APCH.

Circling NA northeast of Rwy 14-32.
Rwy 14 helicopter visibility reduction below ¾ SM NA.

MISSED APPROACH: (Do not exceed 240K until EED VORTAC) Climb to 2600 then climbing right turn to 6000 direct EED VORTAC and hold, continue climb-in-hold to 6000.

AWOS-3	LOS ANGELES CENTER	UNICOM
119.025	134.65 360.65	122.7 (CTAF) L

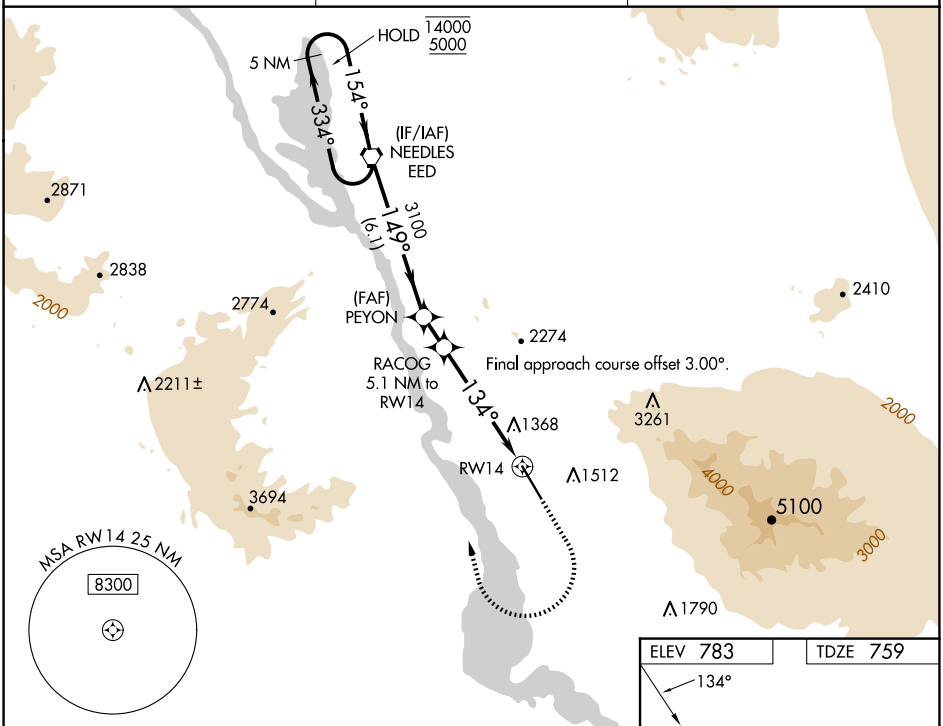

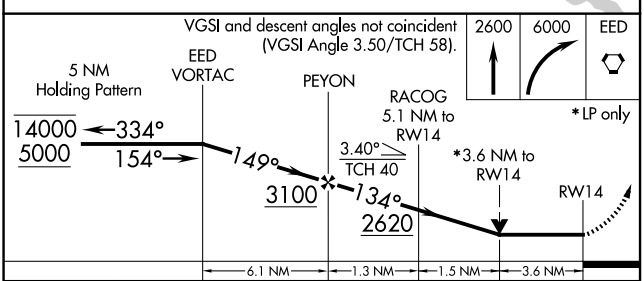

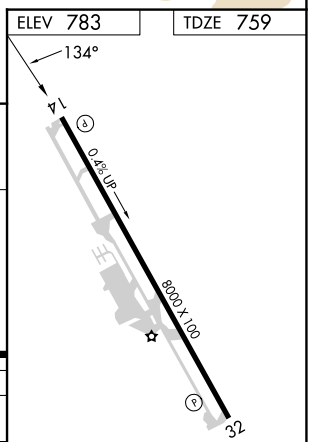

REIL Rwys 14 and 32 L
MIRL Rwy 14-32 L

CATEGORY	A	B	C	D
LP MDA	2140-1¼ 1381 (1400-1¼)	2140-1½ 1381 (1400-1½)	2140-3	1381 (1400-3)
LNAV MDA	2320-1¼ 1561 (1600-1¼)	2320-1½ 1561 (1600-1½)	2320-3	1561 (1600-3)
C CIRCLING	2320-1¼ 1537 (1600-1¼)	2320-1½ 1537 (1600-1½)	2320-3	1537 (1600-3)

SW-4, 22 JAN 2026 to 19 FEB 2026

SW-4, 22 JAN 2026 to 19 FEB 2026