APP CRS	Rwy Ldg	N/A
165°	TDZE	N/A
	Apt Elev	6257

RNAV (GPS)-A
DRIGGS/REED MEML (DIJ)

RNP APCH - GPS.

Circling NA for Cats C and D southeast of Rwy 4-22.
Circling Rwy 22 NA at night.

MISSED APPROACH: (Do not exceed 185K until TOGRE) Climb to 7500, then climbing right turn to 10000 direct TOGRE then track 002° to BRELD then track 029° to PIKEQ and hold.

AWOS-3PT	SALT LAKE CENTER	UNICOM
120.775	128.35 239.25	122.7 (CTAF) L

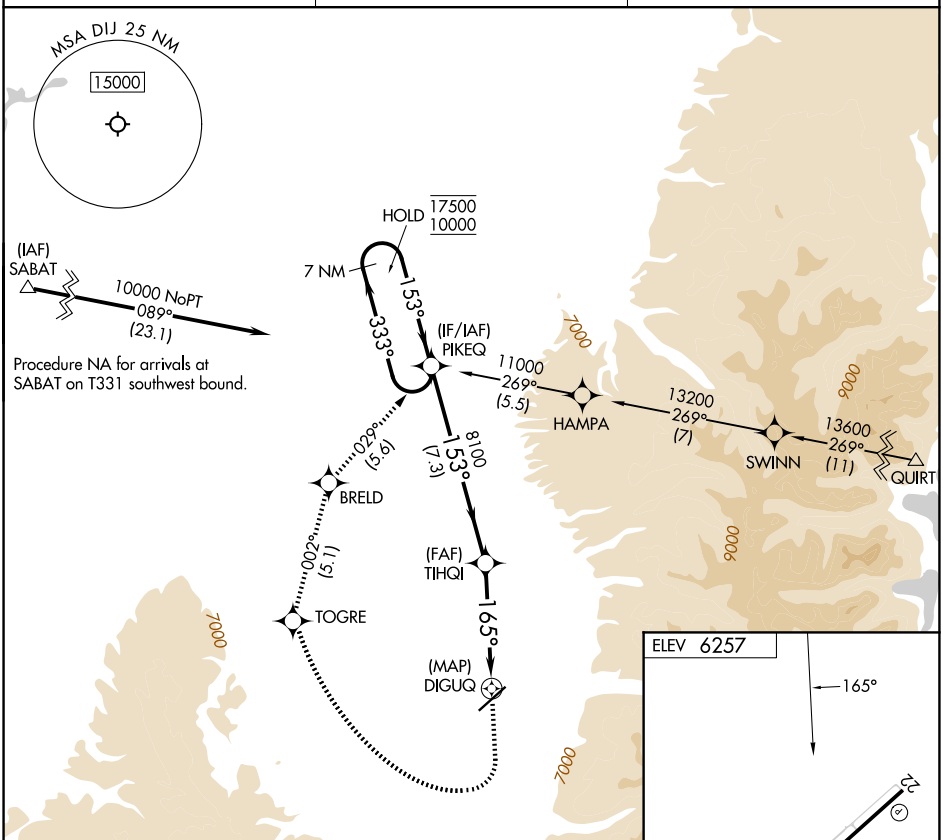

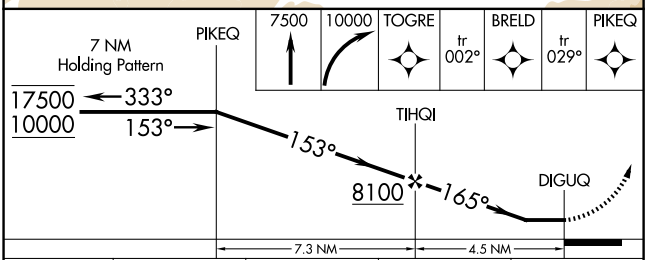

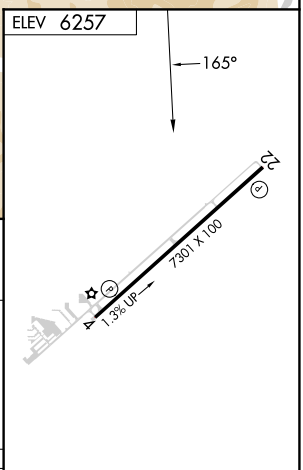

CATEGORY	A	B	C	D
CIRCLING	6800-1 543 (600-1)	6880-1 623 (700-1)	6880-1¾ 623 (700-1¾)	7660-3 1403 (1500-3)

MIRL Rwy 4-22 L
REIL Rwy 22 L

NW-1, 22 JAN 2026 to 19 FEB 2026

NW-1, 22 JAN 2026 to 19 FEB 2026