WAAS CH 82414 W06A	APP CRS 058°	Rwy ldg 4500 TDZE 933 Apt Elev 933

RNAV (GPS) RWY 6
SULLIVAN RGNL (UUV)

Circling to Rwy 24 NA at night. For uncompensated Baro-VNAV systems, LNAV/VNAV NA below -16°C (4°F) or above 54°C (130°F). DME/DME RNP-0.3 NA. Visibility reduction by helicopters NA. Baro-VNAV and VDP NA when using Rolla Ntl altimeter setting. When local altimeter setting not received, use Rolla Ntl altimeter setting and increase all DA 98 feet and all MDA 100 feet, increase LPV Cat A and B visibility ½ mile and LNAV/VNAV Cat A and B visibility ¼ mile.

NA

MISSED APPROACH: Climb to 3000 direct OKUMY and hold.

AWOS-3PT	KANSAS CITY CENTER	UNICOM
119.375	128.35 284.675	122.7 (CTAF) L

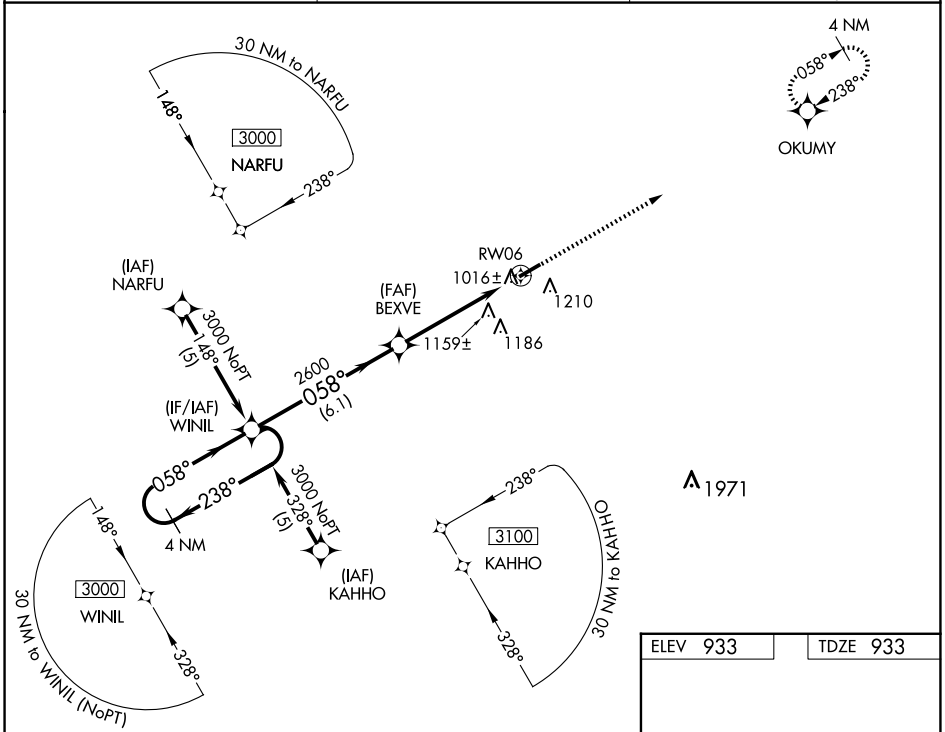

ELEV 933	TDZE 933

VGSI and RNAV glidepath not coincident (VGSI Angle 4.00/TCH 57).

*LNAV only.

3000 OKUMY

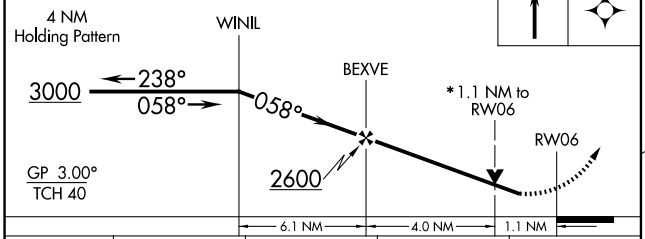

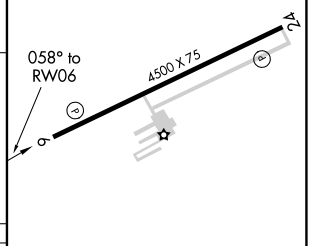

CATEGORY	A	B	C	D
LPV DA	1236-1	303 (400-1)	NA	
LNAV/VNAV DA	1488-2	555 (600-2)	NA	
LNAV MDA	1420-1	487 (500-1)	NA	
CIRCLING	1520-1	587 (600-1)	NA	

MIRL Rwy 6-24 L

NC-3, 22 JAN 2026 to 19 FEB 2026

NC-3, 22 JAN 2026 to 19 FEB 2026