WAAS CH 90437 W32A	APP CRS 317°	Rwy Ldg 5006 TDZE 1162 Apt Elev 1162

RNAV (GPS) RWY 32
BEDFORD COUNTY (HMZ)

RNP APCH - GPS.

Rwy 32 helicopter visibility reduction below ¾ SM NA. VDP NA when using Altoona altimeter setting. When local altimeter setting not received, use Altoona altimeter setting and increase all MDA 100 feet, increase LP Cat C visibility ¼ SM, increase LNAV Cat B visibility ¼ SM and Cat C visibility ½ SM, and increase Circling Cats A and B visibility ¼ SM.

MISSED APPROACH: Climb to 5000 direct ZAGOX and on track 359° to YEDUS and hold, continue climb-in-hold to 5000.

AWOS-3	JOHNSTOWN APP CON ★	UNICOM
123.675	121.2 299.2	122.7 (CTAF) L

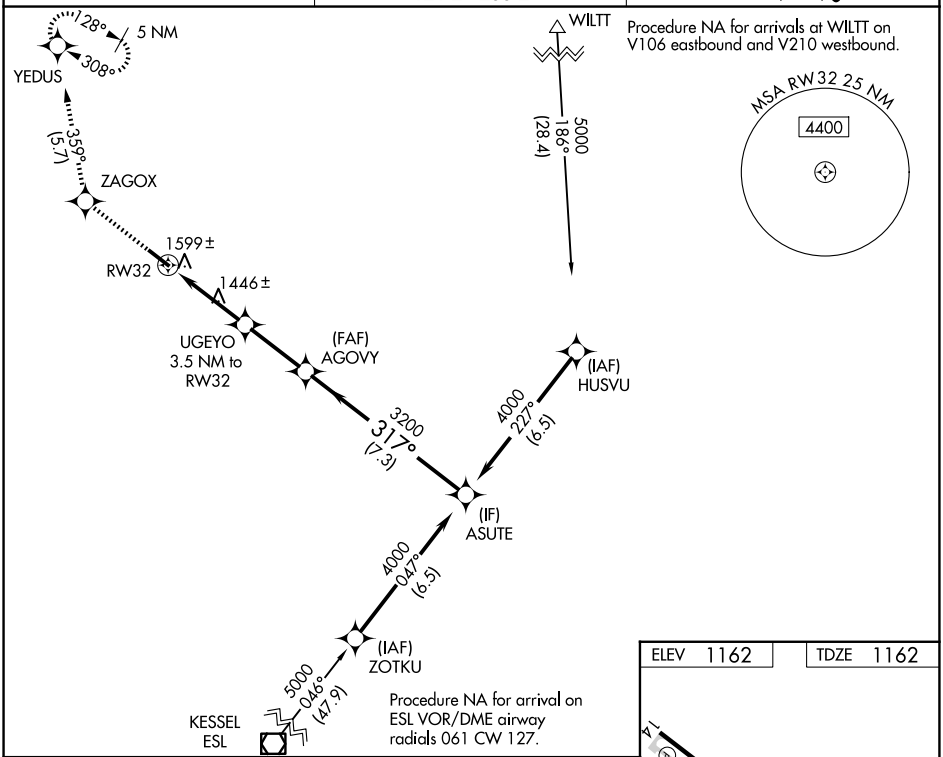

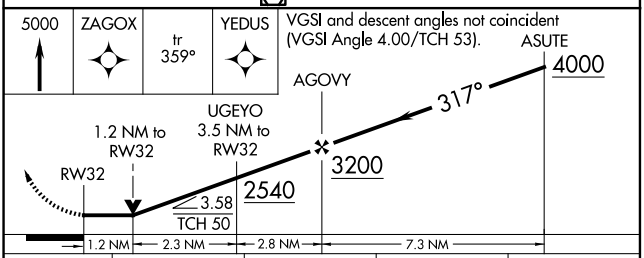

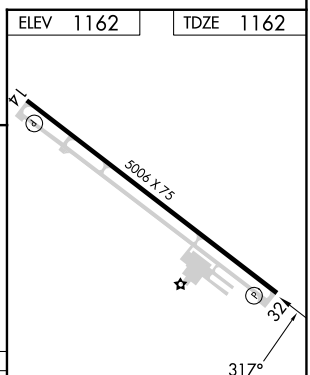

CATEGORY	A	B	C	D
LP MDA	1740-1 578 (600-1)		1740-1⅝ 578 (600-1⅝)	NA
LNAV MDA	1860-1 698 (700-1)		1860-2 698 (700-2)	NA
CIRCLING	1900-1 738 (800-1)	1960-1 798 (800-1)	2200-3 1038 (1100-3)	NA

REIL Rwys 14 and 32 L
MIRL Rwy 14-32 L

NE-4, 22 JAN 2026 to 19 FEB 2026

NE-4, 22 JAN 2026 to 19 FEB 2026