RNAV (GPS) RWY 29

PRINEVILLE (S39)

APP CRS	Rwy Ldg	5405
285°	TDZE	3240
	Apt Elev	3251

RNP APCH - GPS.

Circling NA for Cat D south of Rwy 11-29.
Circling Rwy 16 NA at night.

MISSED APPROACH: Climb to 4700 then climbing left turn to 7100 direct DSD VORTAC and hold.

AWOS-3PT	SEATTLE CENTER	UNICOM
118.325	126.15 269.475	122.7 (CTAF) L

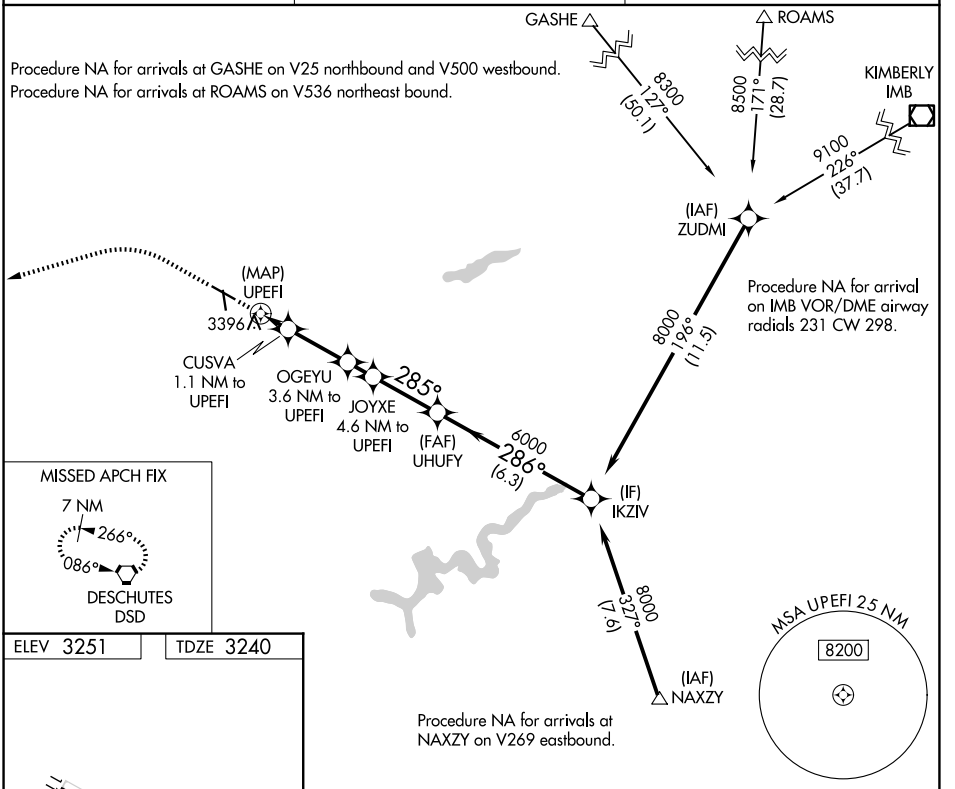

ELEV 3251	TDZE 3240

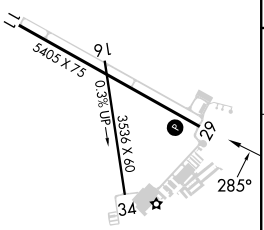

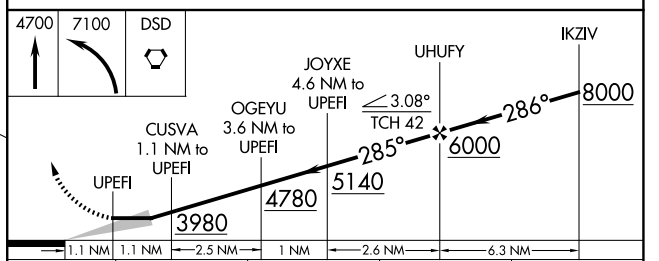

CATEGORY	A	B	C	D
LNAV MDA	3700-1¼ 460 (500-1¼)		3700-1⅜ 460 (500-1⅜)	
CIRCLING	3960-1¼ 709 (800-1¼)	4040-1¼ 789 (800-1¼)	4040-2¼ 789 (800-2¼)	4040-2½ 789 (800-2½)

MIRL Rwy 11-29 L
LIRL Rwy 16-34 L

NW-1, 22 JAN 2026 to 19 FEB 2026

NW-1, 22 JAN 2026 to 19 FEB 2026