APP CRS	Rwy ldg	3000
040°	TDZE	649
	Apt Elev	649

RNAV (GPS) RWY 4

MAJOR GILBERT FLD (4R5)

RNP APCH.

Rwy 4 helicopter visibility reduction below 1 SM NA.
Procedure NA at night.

MISSED APPROACH: Climb to 4000 direct JEBTO and hold.

AWOS-3PT	MINNEAPOLIS APP CON	CTAF
119.375	133.55	122.9 L

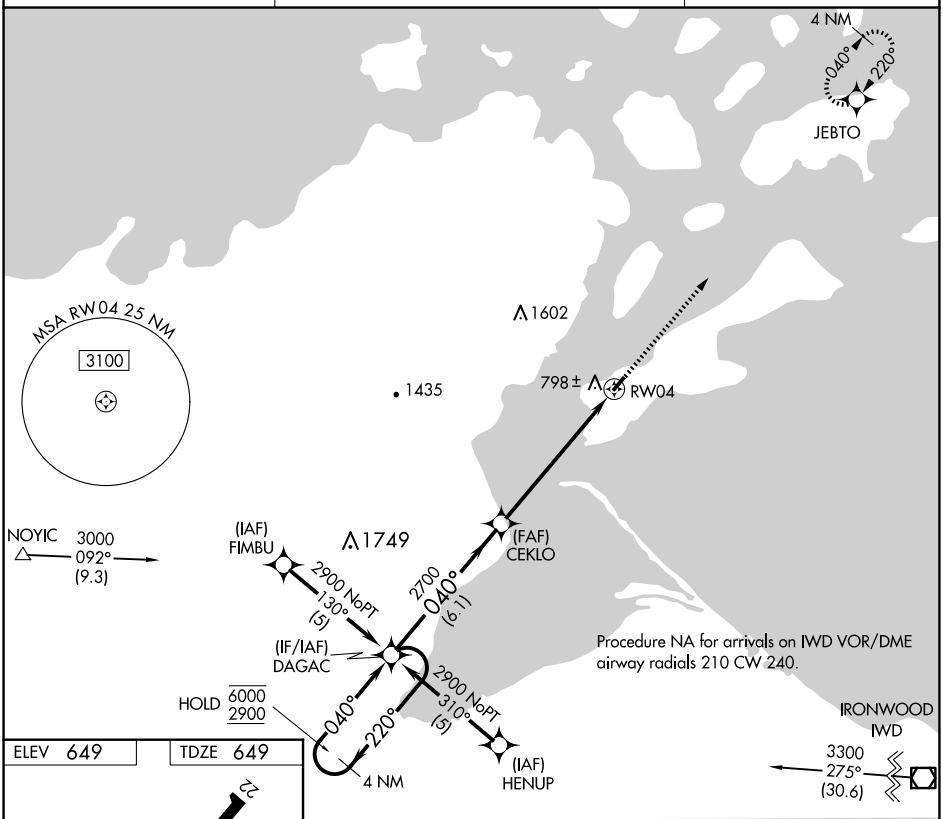

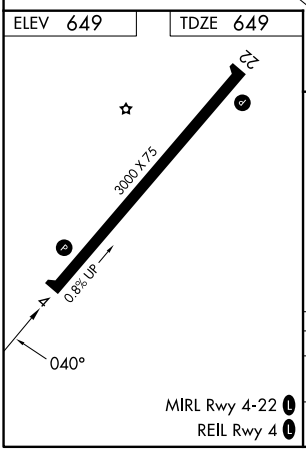

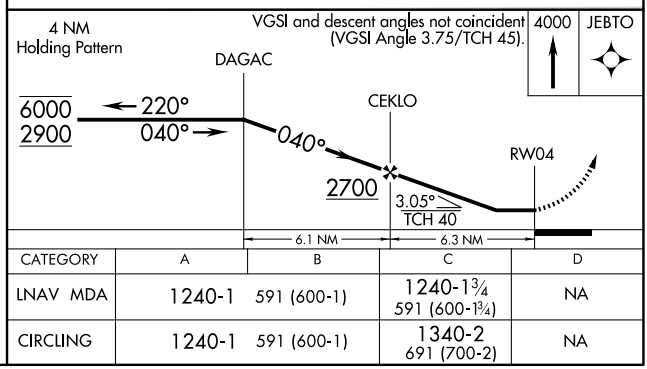

CATEGORY	A	B	C	D
LNAV MDA	1240-1 591 (600-1)		1240-1¾ 591 (600-1¾)	NA
CIRCLING	1240-1 591 (600-1)		1340-2 691 (700-2)	NA

EC-3, 22 JAN 2026 to 19 FEB 2026
EC-3, 22 JAN 2026 to 19 FEB 2026