RNAV (GPS) RWY 18
ATMORE MUNI (ØR1)

WAAS CH 40031 W18A	APP CRS 183°	Rwy Ldg 5001 TDZE 286 Apt Elev 286

RNP APCH - GPS.

T NA Baro-VNAV NA. Rwy 18 helicopter visibility reduction below 1 SM NA. Use 12J altimeter setting; when not received, use GZH altimeter setting and increase LPV DA to 619 feet. Increase LNAV/VNAV DA to 659 feet. Increase all MDAs 20 feet.

MISSED APPROACH: Climb to 2600 direct GOKDE and hold.

12J AWOS-3PT	PENSACOLA APP CON	UNICOM
119.325	127.35 291.625	122.8 (CTAF) L

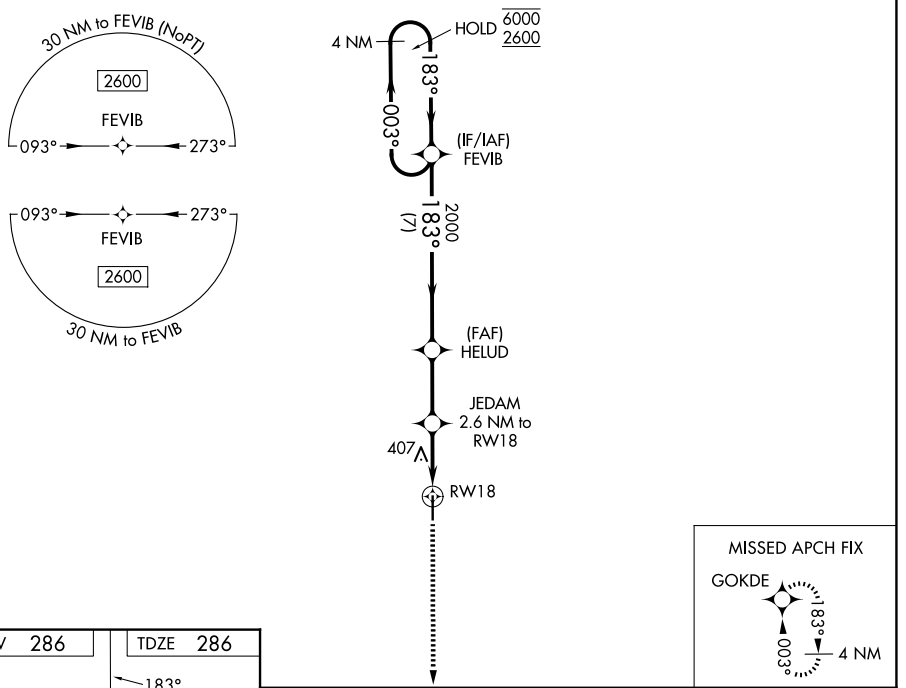

ELEV 286 | TDZE 286

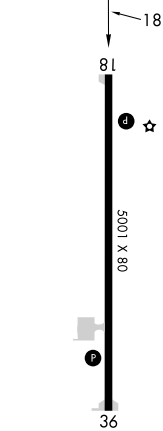

MIRL Rwy 18-36 L

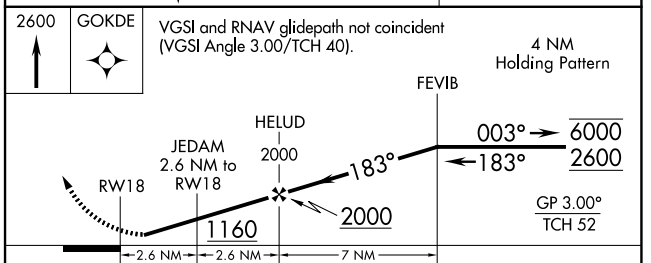

CATEGORY	A	B	C	D
LPV DA	613-1 327 (400-1)			
LNAV/VNAV DA	653-1 367 (400-1)			
LNAV MDA	740-1 454 (500-1)		740-1⅜ 454 (500-1⅜)	
CIRCLING	940-1 654 (700-1)		1000-2 714 (800-2)	1000-2¼ 714 (800-2¼)

SE-4, 22 JAN 2026 to 19 FEB 2026