APP CRS	Rwy ldg	3700
260°	TDZE	1960
	Apt Elev	1962

RNAV (GPS) RWY 26
KENMARE MUNI (7K5)

RNP APCH.

Procedure NA at night.
Use Minot Intl altimeter setting.

NA

MISSED APPROACH: Climb to 4000 direct EWRAF and hold.

MOT ASOS	MINOT APP CON ★	UNICOM
118.725	119.6 363.8	122.8 (CTAF) L

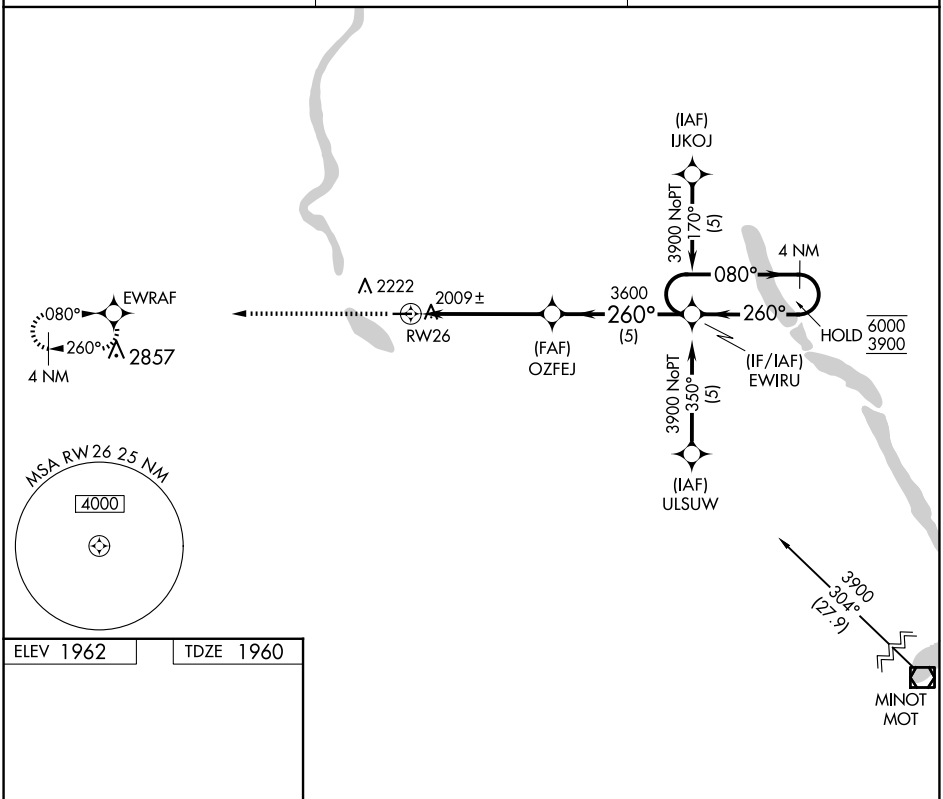

ELEV 1962 | TDZE 1960

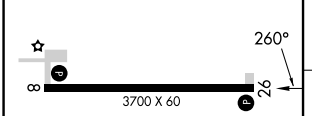

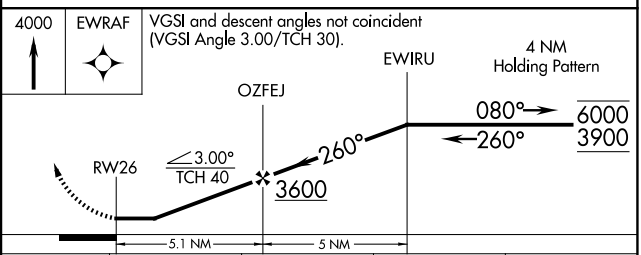

CATEGORY	A	B	C	D
LNAV MDA	2420-1 460 (500-1)		NA	
C CIRCLING	2660-1¼ 698 (700-1¼)	2660-1½ 698 (700-1½)	NA	

REIL Rwy 26 L
MIRL Rwy 8-26 L

NC-1, 22 JAN 2026 to 19 FEB 2026
NC-1, 22 JAN 2026 to 19 FEB 2026