APP CRS	Rwy Ldg	2909
314°	TDZE	276
	Apt Elev	276

RNAV (GPS) RWY 32
CLOVERDALE MUNI (O69)

RNP APCH-GPS.

T A NA Circling Cat C NA northeast of Rwy 14-32. Helicopter visibility reduction below 1 SM NA. Procedure NA at night. Use Santa Rosa altimeter setting.

MISSED APPROACH: Climbing left turn to 6000 direct NATIC and hold, continue climb-in-hold to 6000.

STS ASOS	OAKLAND CENTER	UNICOM
120.55	127.8 353.5	122.8 (CTAF) L

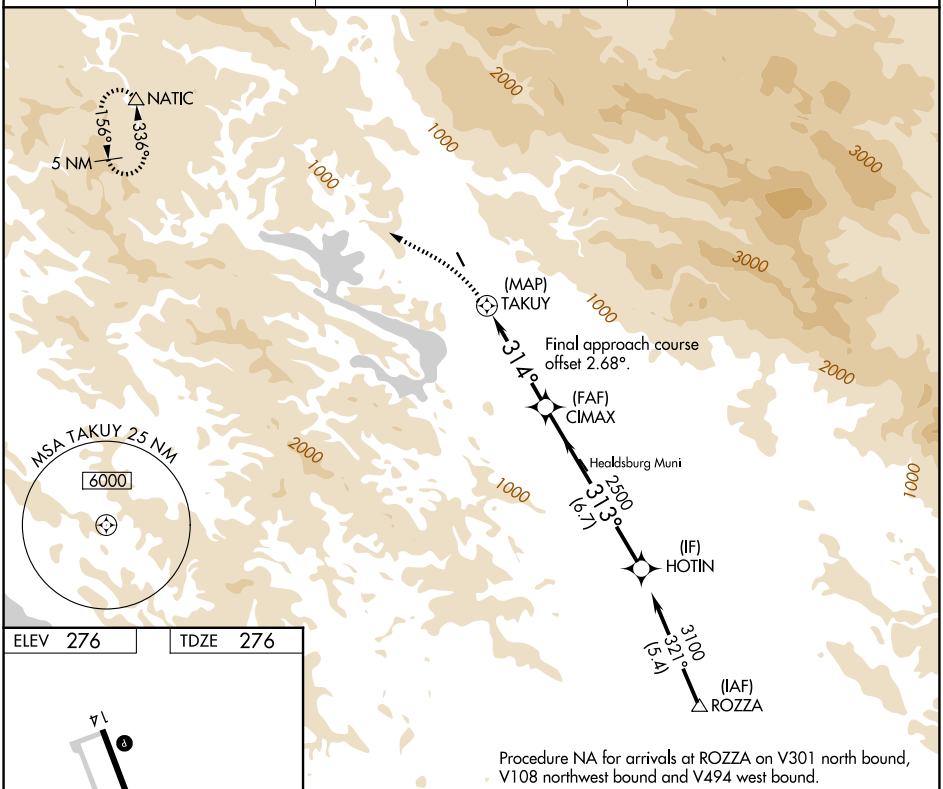

Procedure NA for arrivals at ROZZA on V301 north bound, V108 northwest bound and V494 west bound.

ELEV 276	TDZE 276

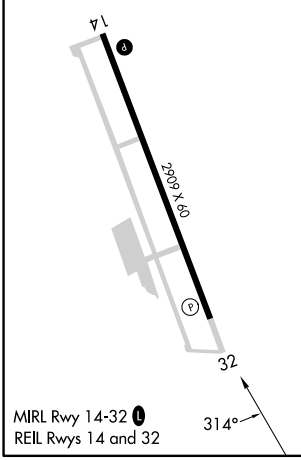

MIRL Rwy 14-32 L
REIL Rwys 14 and 32

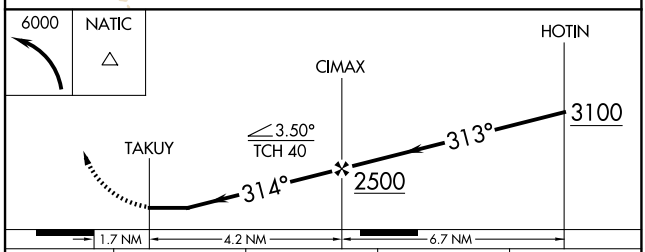

CATEGORY	A	B	C	D
LNAV MDA	1320-2 1044 (1100-2)		1320-3 1044 (1100-3)	NA
CIRCLING	1500-2 1224 (1300-2)	2180-2 1904 (2000-2)	2180-3 1904 (2000-3)	NA

SW-2, 22 JAN 2026 to 19 FEB 2026

SW-2, 22 JAN 2026 to 19 FEB 2026