RNAV (GPS) RWY 35
TUNICA MUNI (UTA)

WAAS CH 60912 W35A	APP CRS 347°	Rwy ldg 8500 TDZE 194 Apt Elev 194

For uncompensated Baro-VNAV systems, LNAV/VNAV NA below -15°C (5°F) or above 42°C (107°F). For inop MALSR, increase LNAV/VNAV all Cats visibility to ¾ mile. DME/DME RNP-0.3 NA. Baro-VNAV and VDP NA when using Memphis altimeter setting. When local altimeter setting not received, use Memphis altimeter setting and increase LPV DA to 480, LNAV/VNAV DA to 530, and all MDA 100 feet; increase LNAV/VNAV visibility all Cats ⅛ mile, increase LNAV Cat C, D and Circling Cat C visibility ¼ mile. For inop MALSR when using Memphis altimeter setting, increase LPV all Cats visibility to ⅞ mile.

MALSR

MISSED APPROACH: Climb to 2800 direct BUYAL and hold.

AWOS-3	MEMPHIS APP CON	CLNC DEL	UNICOM
118.075	119.1 291.6	118.9	123.0 (CTAF) L

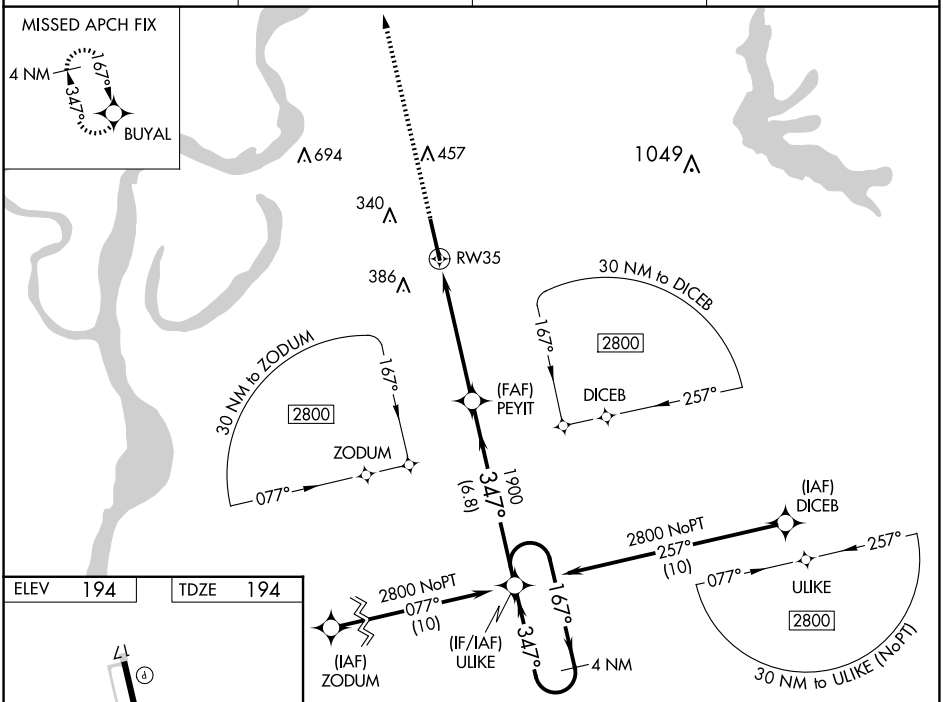

ELEV 194 | TDZE 194

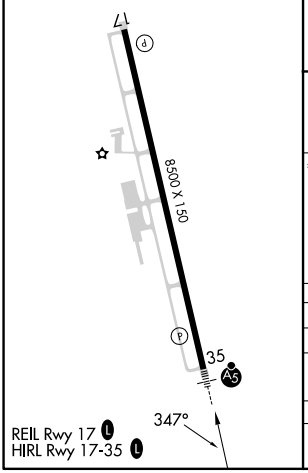

REIL Rwy 17 L
HIRL Rwy 17-35 L

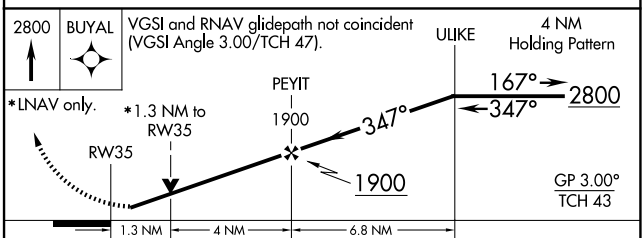

CATEGORY	A	B	C	D
LPV DA	394-½ 200 (200-½)			
LNAV/VNAV DA	444-½ 250 (300-½)			
LNAV MDA	640-½ 446 (500-½)		640-⅞ 446 (500-⅞)	
CIRCLING	680-1 486 (500-1)	740-1 546 (600-1)	760-1½ 566 (600-1½)	760-2 566 (600-2)

SC-4, 22 JAN 2026 to 19 FEB 2026
SC-4, 22 JAN 2026 to 19 FEB 2026