WAAS CH 61232 W34A	APP CRS 346°	Rwy Ldg 6400 TDZE 214 Apt Elev 220

RNAV (GPS) RWY 34
VAIDEN FLD (AØ8)

T A NA Baro-VNAV NA. DME/DME RNP-0.3 NA. Use Demopolis altimeter setting; when not received, use Tuscaloosa altimeter setting and increase all DA 27 feet, increase all MDA 40 feet, increase all LPV visibilities ⅛ mile, and increase Circling Cat D visibility ¼ mile. Helicopter visibility reduction below ¾ SM NA.

MISSED APPROACH: Climb to 700 then climbing right turn to 4000 direct UYAHE and hold, continue climb-in-hold to 4000.

DYA AWOS-3P	ATLANTA CENTER	CTAF
119.475	132.25 263.025	122.9 L

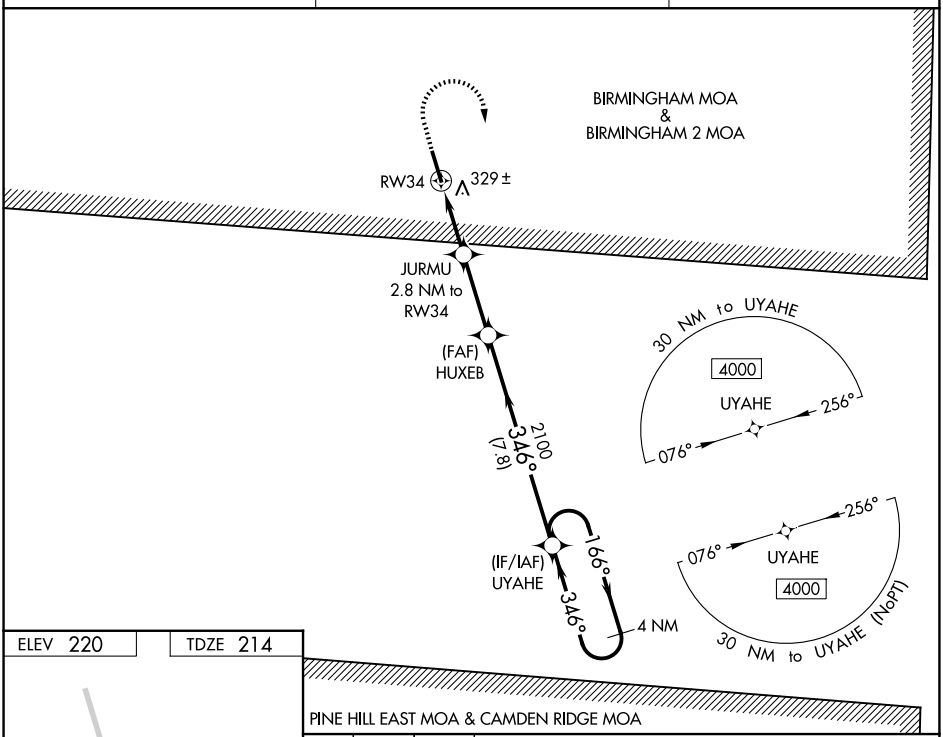

ELEV 220 TDZE 214

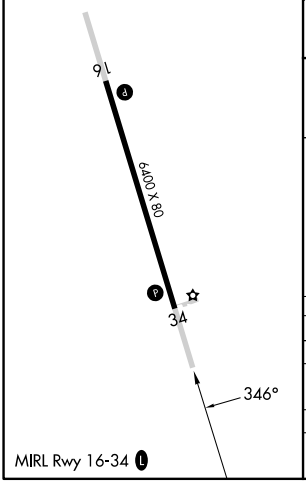

MIRL Rwy 16-34 L

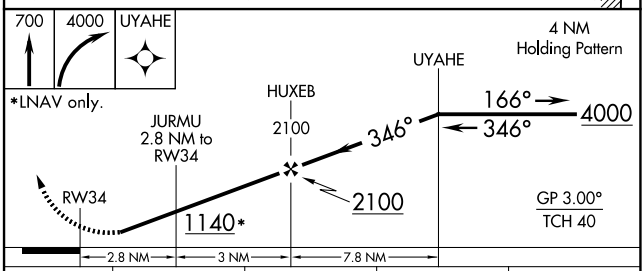

CATEGORY	A	B	C	D
LPV DA	546-1⅛ 332 (400-1⅛)			
LNAV/VNAV DA	707-1¾ 493 (500-1¾)			
LNAV MDA	660-1 446 (500-1)		660-1⅜ 446 (500-1⅜)	
CIRCLING	740-1 520 (600-1)	760-1 540 (600-1)	760-1½ 540 (600-1½)	880-2 660 (700-2)