APP CRS	Rwy Ldg	4002
008°	TDZE	2316
	Apt Elev	2337

RNAV (GPS) RWY 2
BOUNDARY COUNTY (65S)

When local altimeter setting not received, procedure NA.
NA DME/DME RNP-0.3 NA.
-6°C Helicopter visibility reduction below ¾ SM NA.
* Missed approach requires minimum climb of 400 feet per NM to 6600.
# Missed approach requires minimum climb of 300 feet per NM to 6400.

MISSED APPROACH: Climbing left turn to 8600 direct WEBDA and on track 158° to HITRU, continue climb-in-hold to 8600.

AWOS-3PT	SEATTLE CENTER	UNICOM
132.575	123.95 290.55	123.0 (CTAF) L

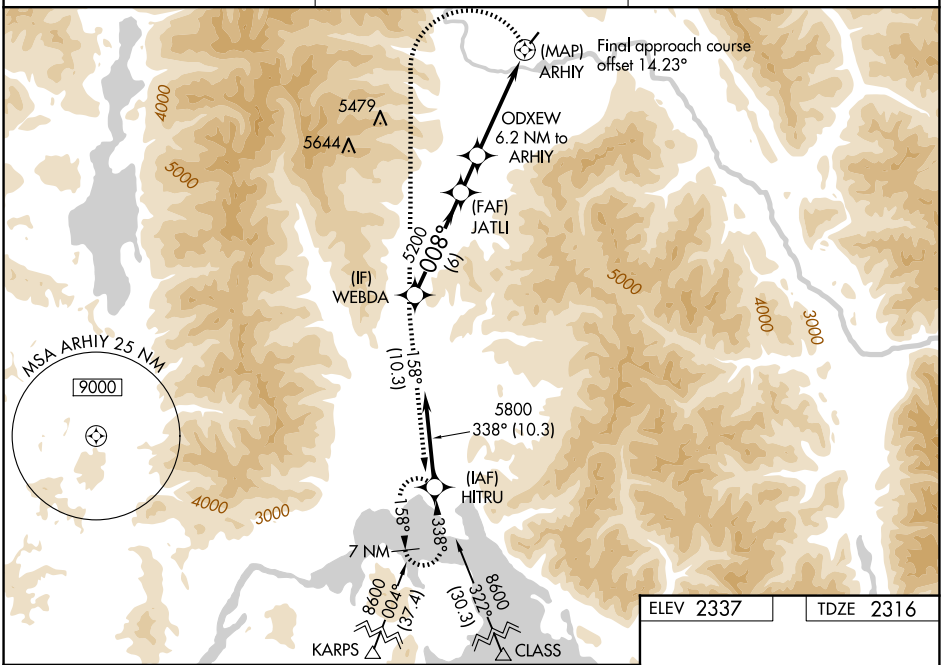

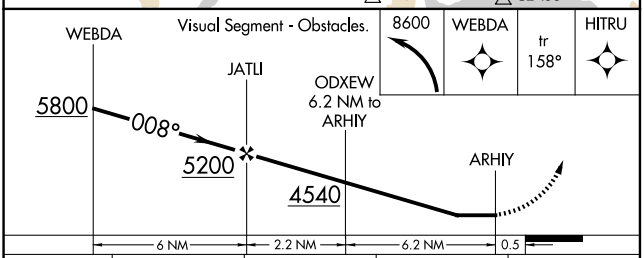

CATEGORY	A	B	C	D
LNAV MDA*	3260-1¼ 944 (1000-1¼)		3260-2¾ 944 (1000-2¾)	NA
LNAV MDA#	3880-1¼ 1564 (1600-1¼)	3880-1½ 1564 (1600-1½)	3880-3 1564 (1600-3)	NA
LNAV MDA	4480-1¼ 2164 (2200-1¼)	4480-1½ 2164 (2200-1½)	4480-3 2164 (2200-3)	NA
CIRCLING	4480-1¼ 2143 (2200-1¼)	4480-1½ 2143 (2200-1½)	4480-3 2143 (2200-3)	NA

ELEV 2337 TDZE 2316

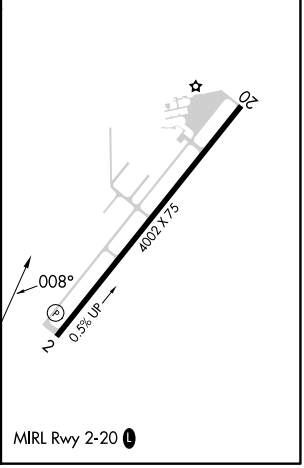

NW-1, 22 JAN 2026 to 19 FEB 2026

NW-1, 22 JAN 2026 to 19 FEB 2026