WAAS CH 86614 W34A	APP CRS 345°	Rwy Ldg 4798 TDZE 3081 Apt Elev 3086

RNAV (GPS) RWY 34
RONAN (7SØ)

RNP APCH.

T A NA Baro-VNAV NA when using Missoula altimeter setting. For uncompensated Baro-VNAV systems, procedure NA below -21°C or above 54°C. Circling NA east of Rwy 16-34. When local altimeter setting not received, use Missoula altimeter setting and increase LPV DA to 3545 and all visibilities ⅜ SM, LNAV/VNAV DA to 3545 and all visibilities ⅜ SM; and increase all MDAs 120 feet.

MISSED APPROACH: Climb to 13000 direct PEKBE and on track 255° to QATQI and on track 209° to HANIM and hold, continue climb-in-hold to 13000.

AWOS-3	SALT LAKE CITY CENTER	AUNICOM
119.925	127.075 244.875	122.8 (CTAF) L

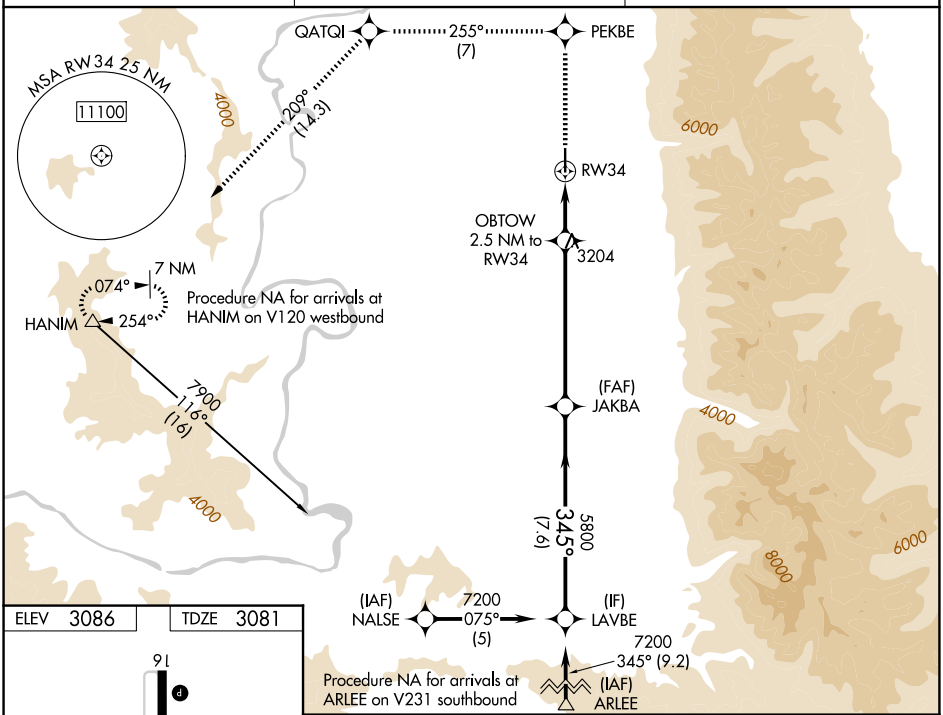

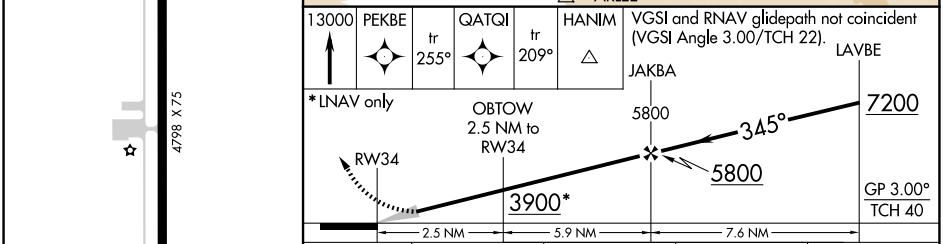

CATEGORY	A	B	C	D
LPV DA	3438-1 357 (400-1)		NA	
LNAV/VNAV DA	3438-1¼ 357 (400-1¼)		NA	
LNAV MDA	3520-1 439 (500-1)		NA	
CIRCLING	3560-1 474 (500-1)		NA	

ELEV 3086 TDZE 3081

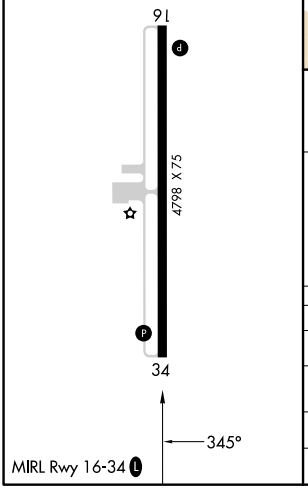

NW-1, 22 JAN 2026 to 19 FEB 2026

NW-1, 22 JAN 2026 to 19 FEB 2026