| WAAS CH 45743 W33A | APP CRS 333° | Rwy Ldg 3100<br>TDZE 192<br>Apt Elev 192 |
|---|---|---|

# RNAV (GPS) RWY 33
## SLEETMUTE (SLQ)(PASL)

RNP APCH.

T A C -36°C

Circling NA west of Rwy 15-33. Procedure NA at night. Rwy 33 helicopter visibility reduction below 1 SM NA.

MISSED APPROACH: Climb to 600, then climbing right turn to 3000 direct WUGAP, then track 219° to WAKOX and hold.

| AWOS-3P | ANCHORAGE CENTER | UNICOM |
|---|---|---|
| 134.85 | 128.5 379.9 | 122.8 (CTAF) L |

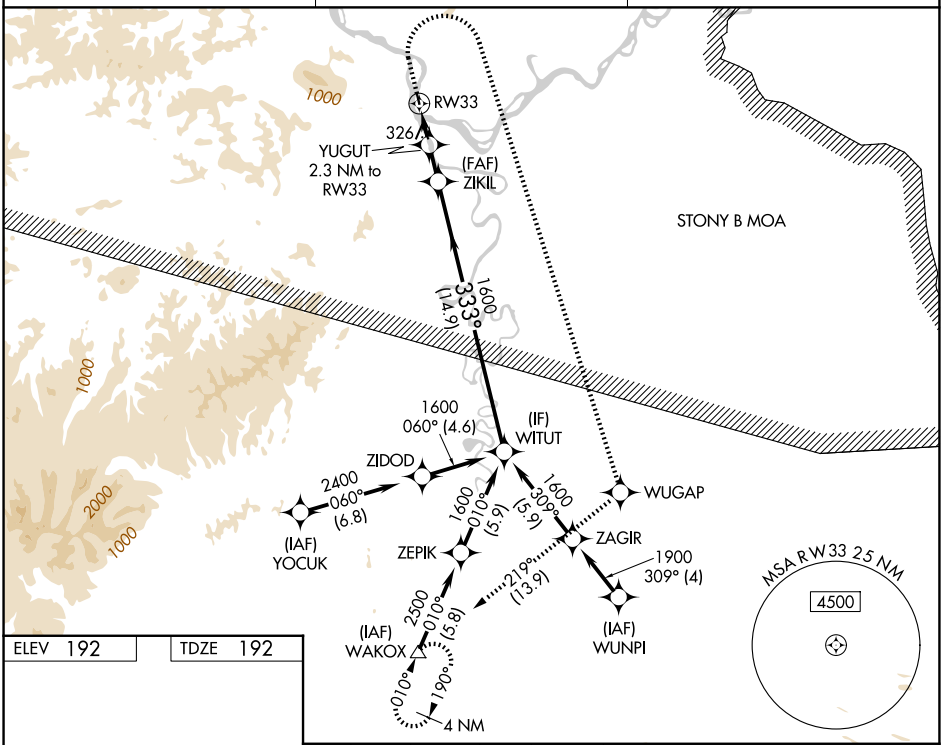


ELEV 192 TDZE 192

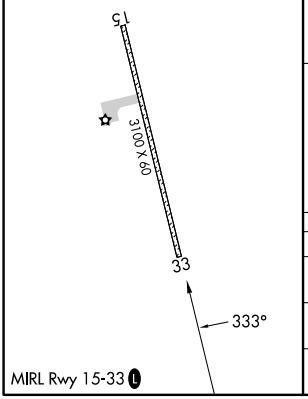


MIRL Rwy 15-33 L

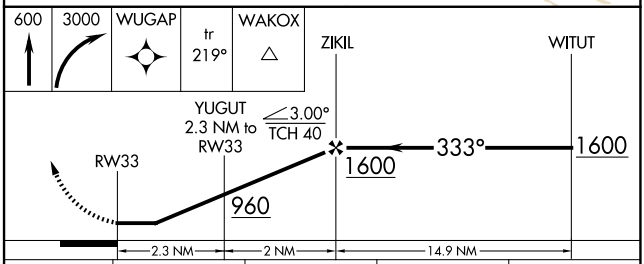


| CATEGORY | A | B | C | D |
|---|---|---|---|---|
| LP MDA | 580-1 388 (400-1) | | NA | |
| LNAV MDA | 900-1 708 (800-1) | | NA | |
| CIRCLING | 900-1 708 (800-1) | 960-1 768 (800-1) | NA | |



AK, 22 JAN 2026 to 19 MAR 2026
AK, 22 JAN 2026 to 19 MAR 2026