WAAS CH 58031 W22A	APP CRS 218°	Rwy Ldg 4000 TDZE 1036 Apt Elev 1036

RNAV (GPS) RWY 22
TOMPKINSVILLE/MONROE COUNTY (TZV)

T NA

Baro-VNAV NA. DME/DME RNP-0.3 NA. Helicopter visibility reduction below ¾ SM NA. Use Glasgow altimeter setting. Night landing: Rwy 4 NA.

MISSED APPROACH: Climb to 4000 direct UCASO and hold.

AWOS-AV	GLW AWOS-3	MEMPHIS CENTER	UNICOM
124.175	118.525	133.85 285.5	123.05 (CTAF) L

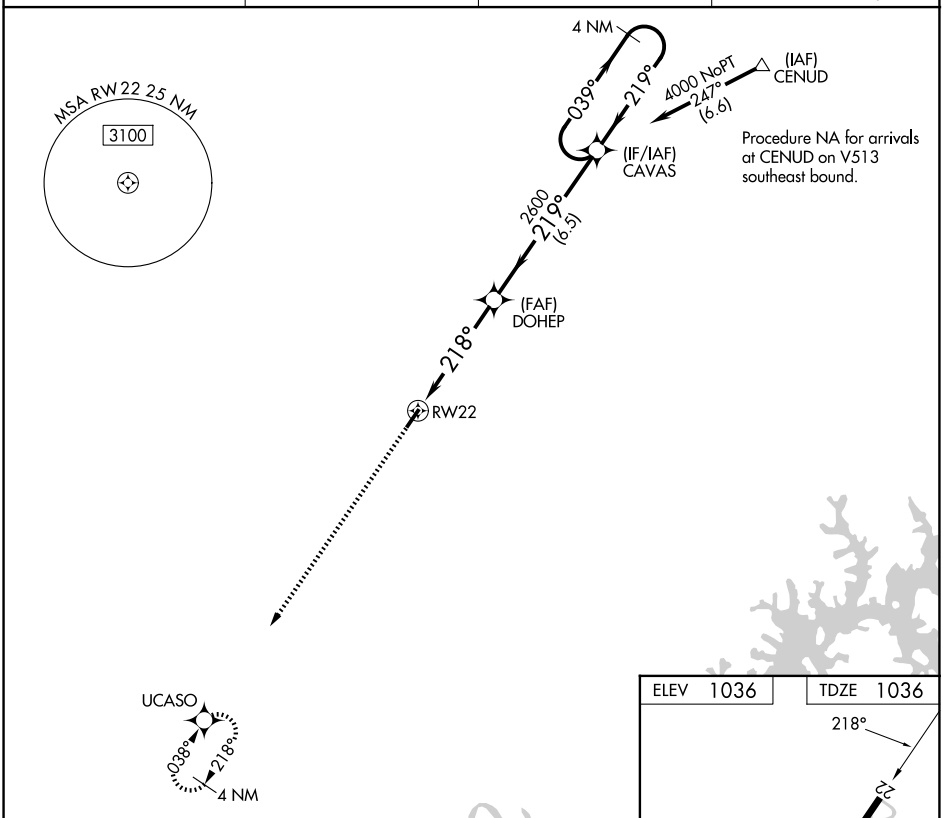

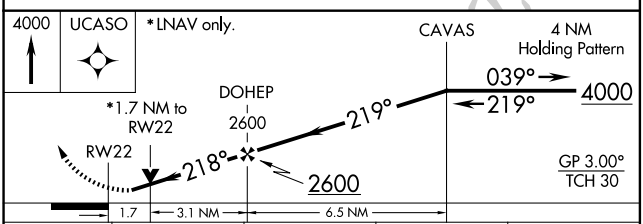

CATEGORY	A	B	C	D
LPV DA	1385-1¼ 349 (400-1¼)			NA
LNAV/VNAV DA	1593-2 557 (600-2)			NA
LNAV MDA	1620-1 584 (600-1)		1620-1¾ 584 (600-1¾)	NA
CIRCLING	1640-1 604 (700-1)	1800-1 764 (800-1)	1840-2¼ 804 (900-2¼)	NA

ELEV 1036	TDZE 1036

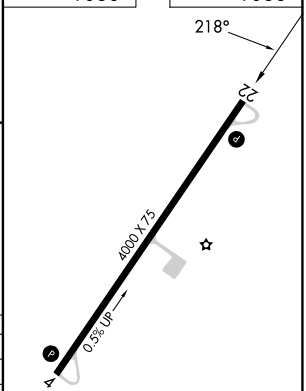

MIRL Rwy 4-22 L
REIL Rwys 4 and 22 L

SE-1, 22 JAN 2026 to 19 FEB 2026

SE-1, 22 JAN 2026 to 19 FEB 2026