WAAS CH 82213 W18A	APP CRS 183°	Rwy ldg 3200 TDZE 61 Apt Elev 80

RNAV (GPS) RWY 18
CLARKS POINT (CLP) (PFCL)

RNP APCH - GPS.

T NA Baro-VNAV NA. Procedure NA at night. When local altimeter setting not received, use Dillingham altimeter setting. Rwy 18 helicopter visibility reduction below 1 SM NA.

MISSED APPROACH: Climb to 2900 direct HEGPI and hold.

AWOS-3P	ANCHORAGE CENTER	CTAF
121.45	132.75 282.35	122.9 L

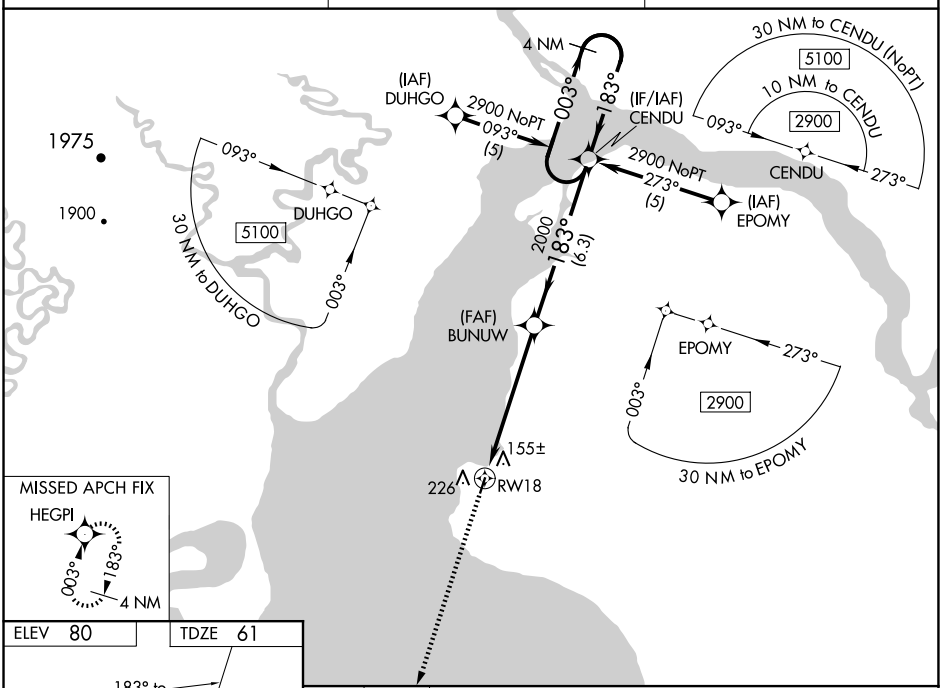

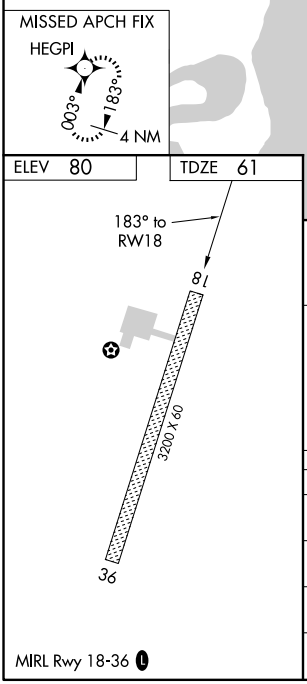

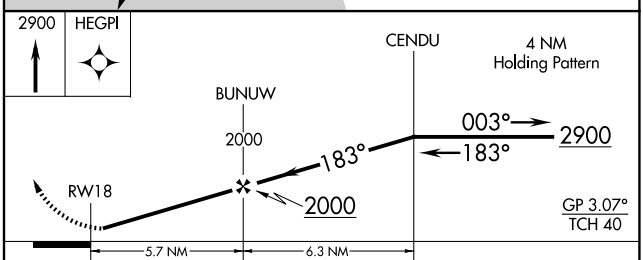

CATEGORY	A	B	C	D
LPV DA	355-1 294 (300-1)			
LNAV/VNAV DA	464-1½ 403 (400-1½)			
LNAV MDA	620-1 559 (600-1)		620-1½ 559 (600-1½)	620-1¾ 559 (600-1¾)
CIRCLING	620-1 540 (600-1)	700-1 620 (700-1)	700-1¾ 620 (700-1¾)	700-2 620 (700-2)

AK, 22 JAN 2026 to 19 MAR 2026

AK, 22 JAN 2026 to 19 MAR 2026