WAAS CH 81837 W05A	APP CRS 054°	Rwy ldg 8000 TDZE 117 Apt Elev 130

RNAV (GPS) RWY 5
CAPE COD COAST GUARD AIR STATION (FMH)

For uncompensated Baro-VNAV systems, LNAV/VNAV NA below -15°C (5°F) or above 54°C (130°F). DME/DME RNP-0.3 NA. Circling NA NE of Rwy 14 and NW of Rwy 23.

MISSED APPROACH: Climb to 3000 direct KUCAR and hold.

ATIS	BOSTON APP CON	COAST GUARD TOWER	GND CON
120.475 236.825	118.2 284.6	128.425 291.1	124.15 275.8

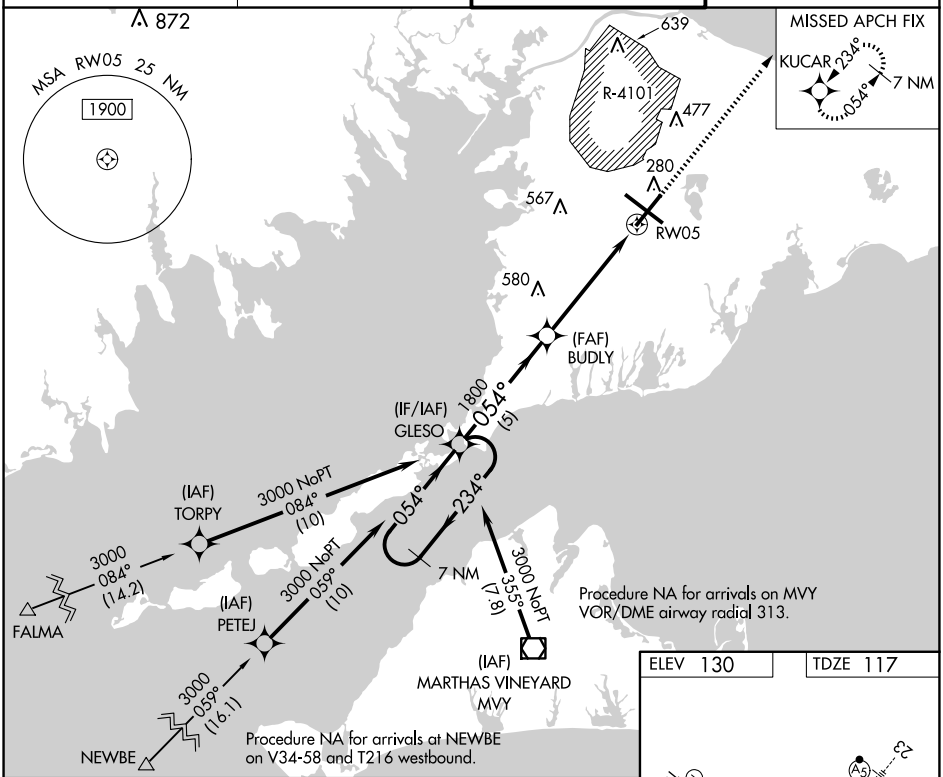

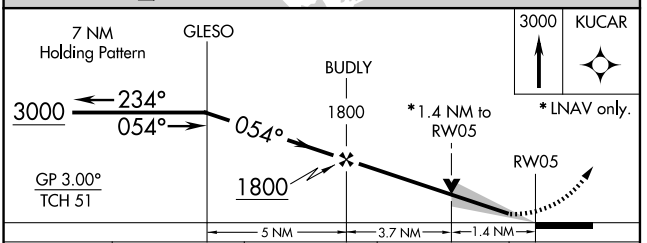

CATEGORY	A	B	C	D
LPV DA	317-¾ 200 (200-¾)			
LNAV/VNAV DA	456-1⅛ 339 (400-1⅛)			
LNAV MDA	540-1 423 (500-1)		540-1¼ 423 (500-1¼)	
C CIRCLING	580-1 450 (500-1)	640-1 510 (600-1)	900-2¼ 770 (800-2¼)	900-2½ 770 (800-2½)

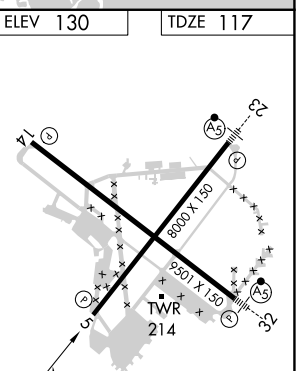

REIL Rwys 5 and 14
HIRL Rwys 5-23 and 14-32

NE-1, 22 JAN 2026 to 19 FEB 2026