WAAS CH 72914 W01A	APP CRS 008°	Rwy Ldg 3700 TDZE 1774 Apt Elev 1774

RNAV (GPS) RWY 1
ANTELOPE COUNTY (4V9)

RNP APCH - GPS.

Baro-VNAV and VDP NA when using BVN altimeter setting. For uncompensated Baro-VNAV systems, LNAV/VNAV NA below -18°C or above 54°C. Circling to Rwy 13, 31 NA at night. When local altimeter setting not received, use BVN altimeter setting and increase LPV DA to 2032 feet; increase LNAV/VNAV DA to 2227 feet and all visibilities ¼ SM. Increase all MDAs 60 feet.

MISSED APPROACH: Climb to 4400 direct MODPY and hold, continue climb-in-hold to 4400.

AWOS-3PT	MINNEAPOLIS CENTER	UNICOM
119.275	128.0 257.95	122.8 (CTAF) L

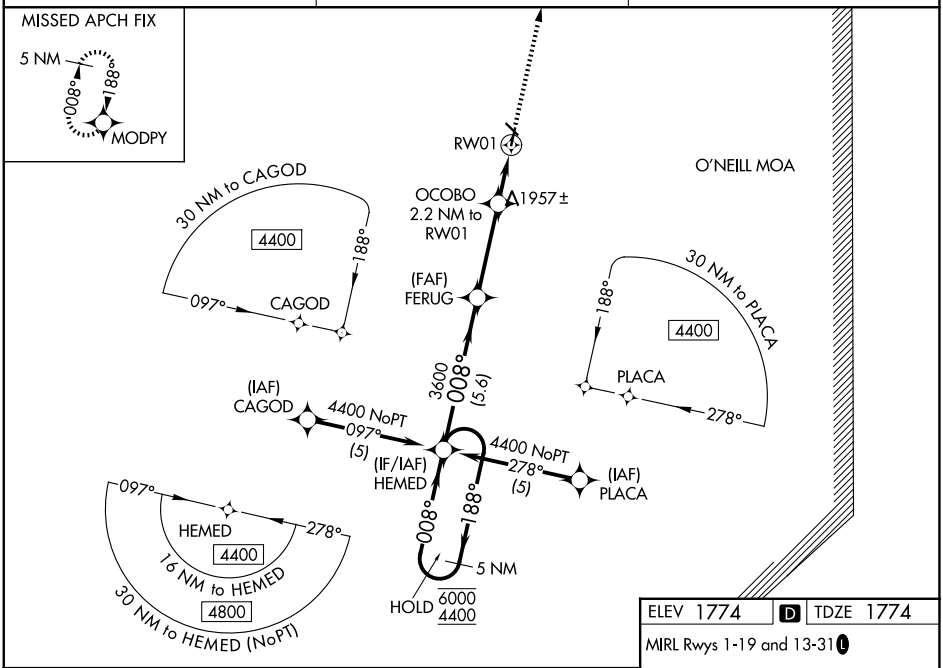

NC-2, 22 JAN 2026 to 19 FEB 2026

NC-2, 22 JAN 2026 to 19 FEB 2026

ELEV 1774 D TDZE 1774

MIRL Rwys 1-19 and 13-31 L

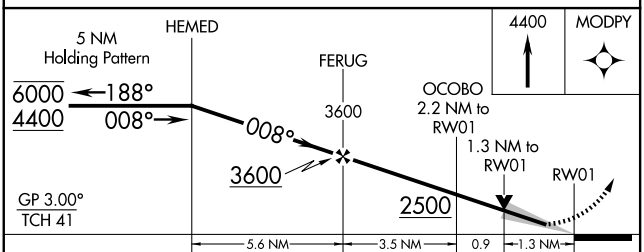

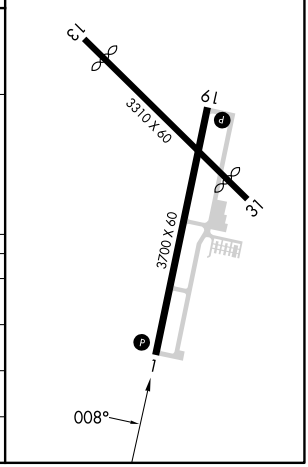

CATEGORY	A	B	C	D
LPV DA	1974-¾ 200 (200-¾)		NA	
LNAV/VNAV DA	2169-1⅛ 395 (400-1⅛)		NA	
LNAV MDA	2220-1 446 (500-1)		NA	
CIRCLING	2260-1 486 (500-1)	2380-1 606 (700-1)	NA	