WAAS CH 86825 W20A	APP CRS 199°	Rwy ldg 3270 TDZE 1789 Apt Elev 1789

RNAV (GPS) RWY 20
MARTIN CAMPBELL FLD (1A3)

RNP APCH - GPS.

T NA Procedure NA at night. Rwy 20 helicopter visibility reduction below 1 SM NA. Use Andrews altimeter setting, when not received, use Dalton altimeter setting and increase all MDAs 160 feet.

MISSED APPROACH: Climb to 6000 direct OSLAE and hold, continue climb in hold to 6000.

RHP AWOS-3	ATLANTA CENTER	CTAF
119.675	133.1 342.425	122.9 L ★

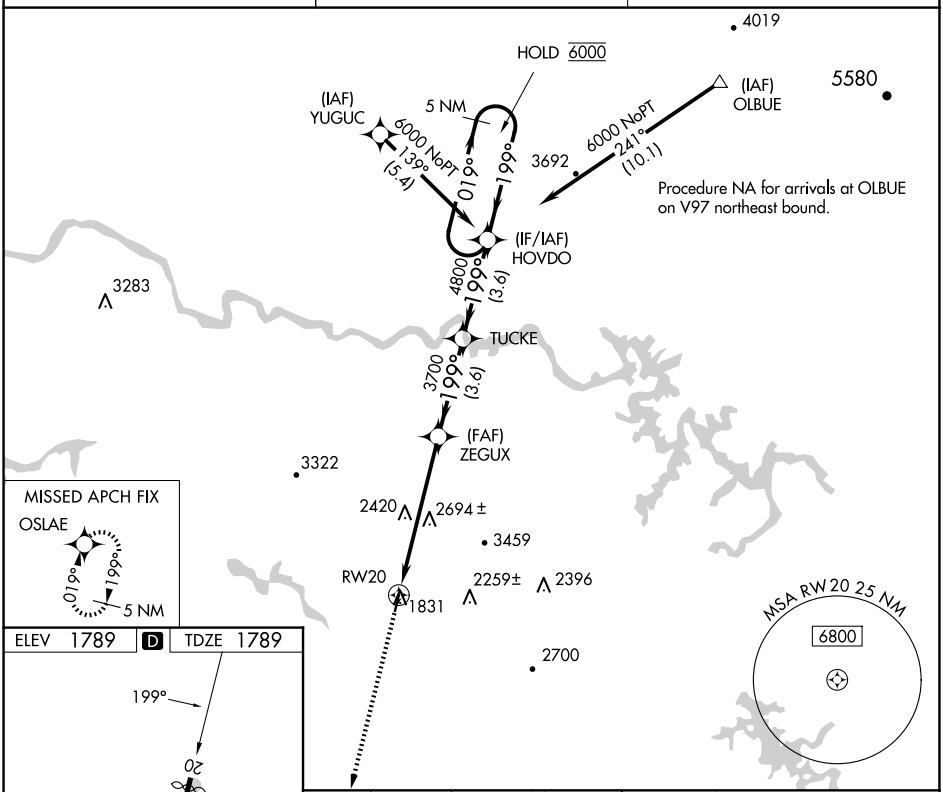

ELEV 1789 D TDZE 1789

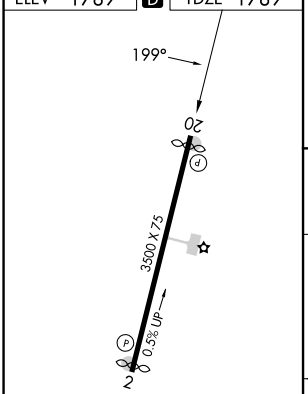

LIRL Rwy 2-20 L ★

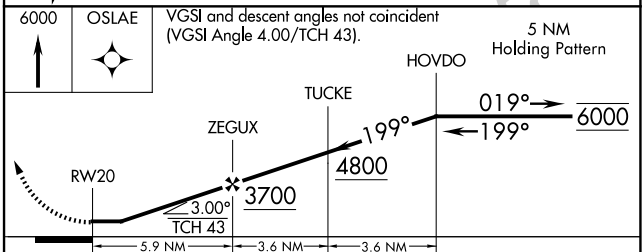

CATEGORY	A	B	C	D
LP MDA	2960-1¼ 1171 (1200-1¼)	2960-1½ 1171 (1200-1½)	2960-3 1171 (1200-3)	NA
LNAV MDA	3020-1¼ 1231 (1300-1¼)	3020-1½ 1231 (1300-1½)	3020-3 1231 (1300-3)	NA

SE-1, 22 JAN 2026 to 19 FEB 2026

SE-1, 22 JAN 2026 to 19 FEB 2026