APP CRS	Rwy Ldg	N/A
315°	TDZE	N/A
	Apt Elev	422

RNAV (GPS)-B
CREWE MUNI (W81)

RNP APCH - GPS.

Procedure NA at night.
Rwy 15 helicopter visibility reduction below 1 SM NA.

MISSED APPROACH: Climb to 3000 direct HESUV and on track 335° to KIWCE and hold.

AWOS-3	WASHINGTON CENTER	UNICOM
119.05	118.75 377.1	122.8 (CTAF) L

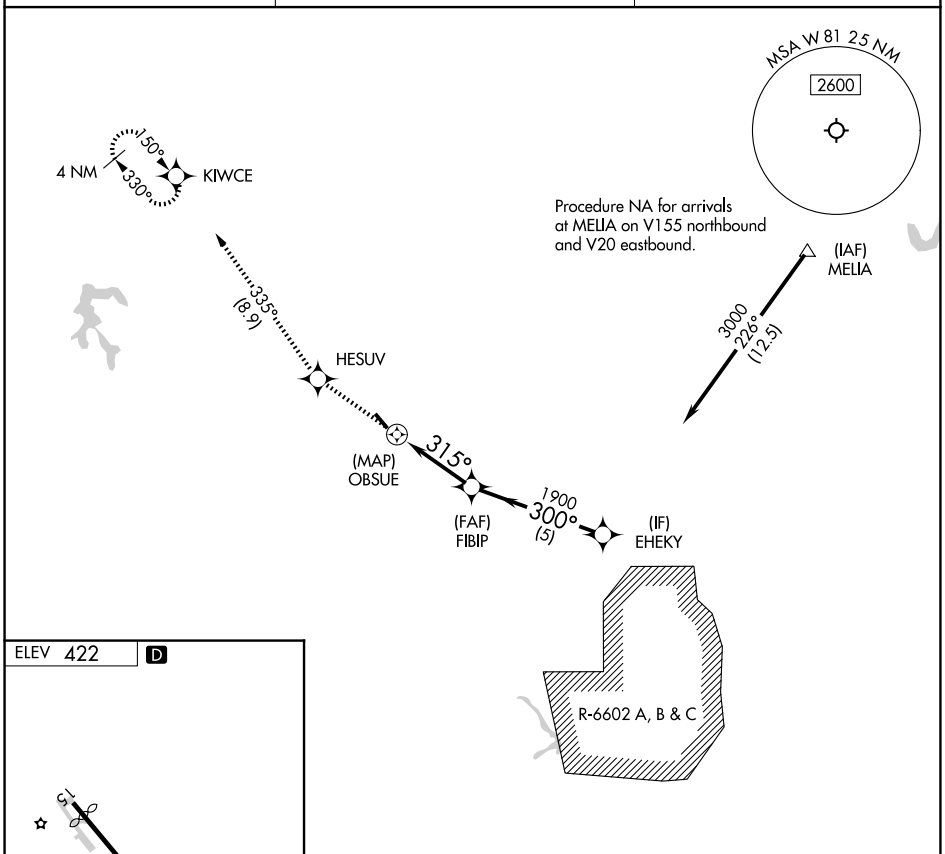

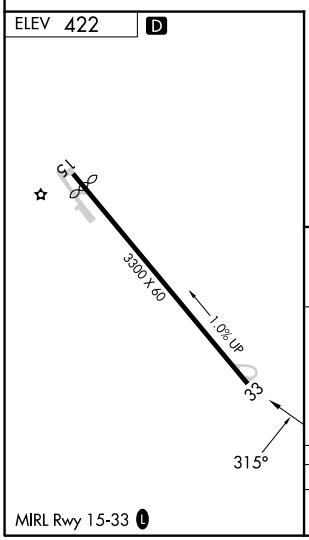

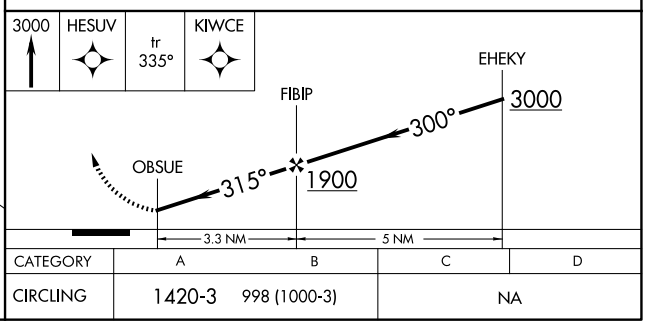

CATEGORY	A	B	C	D
CIRCLING	1420-3 998 (1000-3)		NA	

NE-3, 22 JAN 2026 to 19 FEB 2026