APP CRS	Rwy ldg	3000
354°	TDZE	48
	Apt Elev	48

RNAV (GPS) RWY 35
KASIGLUK (ZØ9) (PFKA)

T A NA

DME/DME RNP-0.3 NA. Use Nunapitchuk altimeter setting, when not received, use Bethel altimeter setting.

MISSED APPROACH: Climb to 2500 direct ZEREL and hold.

16A/PPIT AWOS-3P	BET/PABE ASOS	ANCHORAGE CENTER	CTAF
121.55	135.45	125.2 372.0	122.9 L

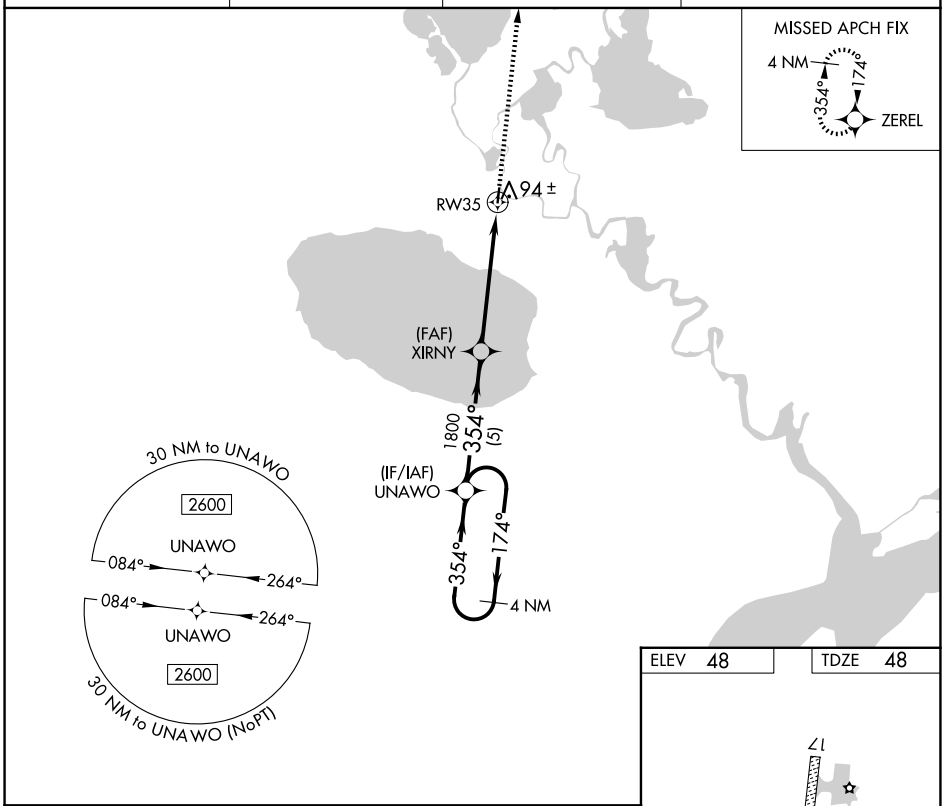

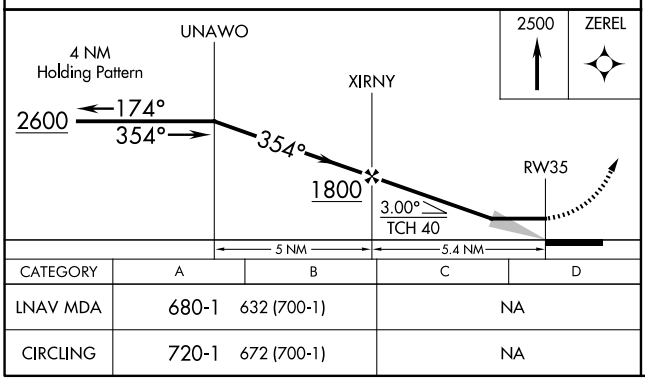

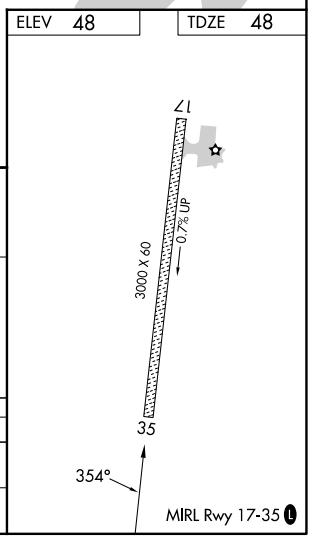

CATEGORY	A	B	C	D
LNAV MDA	680-1 632 (700-1)		NA	
CIRCLING	720-1 672 (700-1)		NA	

AK, 22 JAN 2026 to 19 MAR 2026

AK, 22 JAN 2026 to 19 MAR 2026