WAAS CH 42735 W28A	APP CRS 282°	Rwy Ldg 3498 TDZE 664 Apt Elev 664

RNAV (GPS) RWY 28
BOIS BLANC ISLAND (6Y1)

T A NA

Use Cheboygan altimeter setting; when not received, Mackinac Island altimeter setting. DME/DME RNP-0.3 NA.

MISSED APPROACH: Climb to 3000 direct PELLSTON VORTAC and hold.

SLH AWOS-3	MINNEAPOLIS CENTER	CTAF
118.175	134.6 354.05	122.9 L

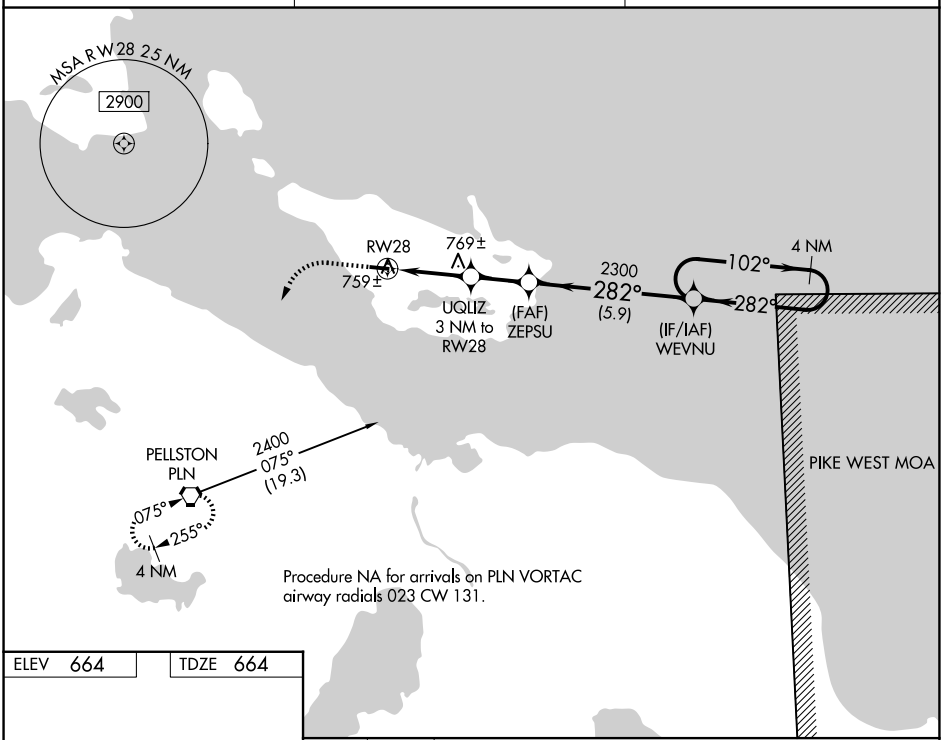

ELEV 664 TDZE 664

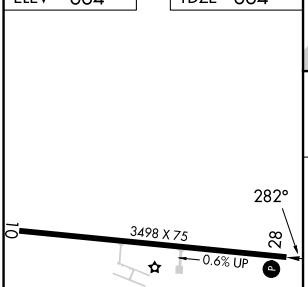

REIL Rwy 28 L
MIRL Rwy 10-28 L

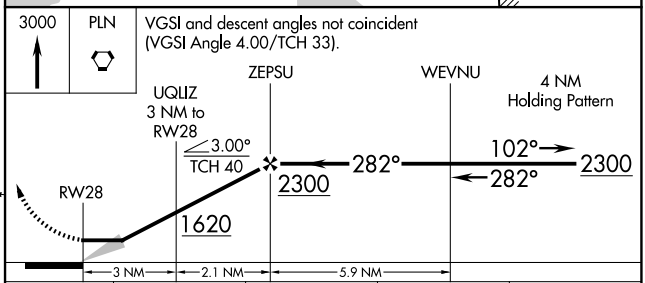

CATEGORY	A	B	C	D
LP MDA	1040-1 376 (400-1)		NA	
LNAV MDA	1060-1 396 (400-1)		NA	
CIRCLING	1120-1 456 (500-1)		NA	

EC-1, 22 JAN 2026 to 19 FEB 2026

EC-1, 22 JAN 2026 to 19 FEB 2026