APP CRS	Rwy Ldg	N/A
345°	TDZE	N/A
	Apt Elev	320

RNAV (GPS)-B
POPLARVILLE/PEARL RIVER COUNTY (M13)

RNP APCH-GPS.

Use Bogalusa altimeter setting; when not received, use Hattiesburg altimeter setting and increase all MDA 40 feet and increase Circling Cat B/C/D visibility ¼ mile. Helicopter visibility reduction below 1 SM NA. Procedure NA at night.

NA

MISSED APPROACH: Climb to 2100 direct ISOPE and hold.

BXA AWOS-3PT	GULFPORT APP CON ★	CTAF
118.025	124.6 354.1	122.9 L

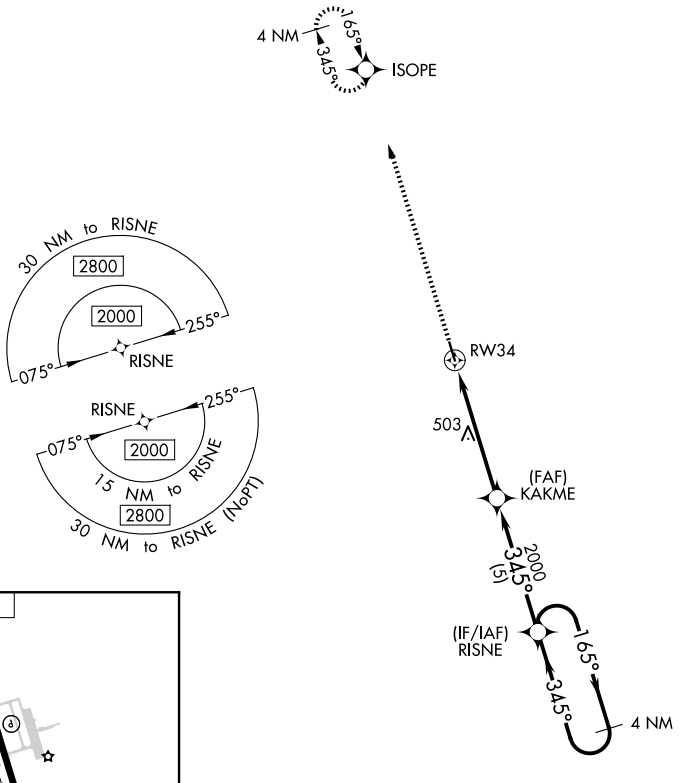

ELEV 320

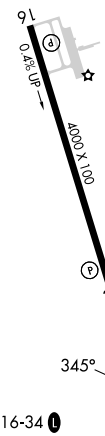

MIRL Rwy 16-34 L

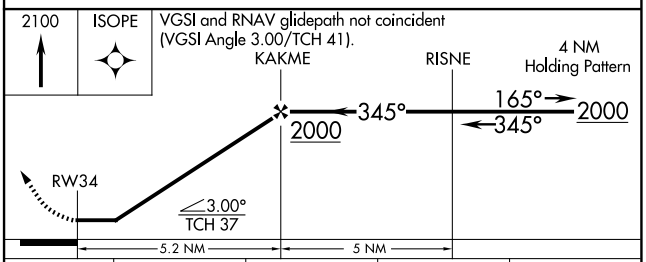

CATEGORY	A	B	C	D
CIRCLING	880-1 560 (600-1)	1120-1 800 (800-1)	1120-2¼ 800 (800-2¼)	1120-2½ 800 (800-2½)