RNAV (GPS) RWY 29
GLEN ULLIN RGNL (D57)

WAAS CH 45642 W29A	APP CRS 290°	Rwy Ldg 3799 TDZE 2091 Apt Elev 2091

RNP APCH.

Rwy 29 helicopter visibility reduction below ¾ SM NA. For uncompensated Baro-VNAV systems, LNAV/VNAV NA below -19°C or above 54°C.

MISSED APPROACH: Climb to 4600 direct TROKE and hold.

AWOS-3P	MINNEAPOLIS CENTER	CTAF
118.75	124.25 236.825	122.9 L

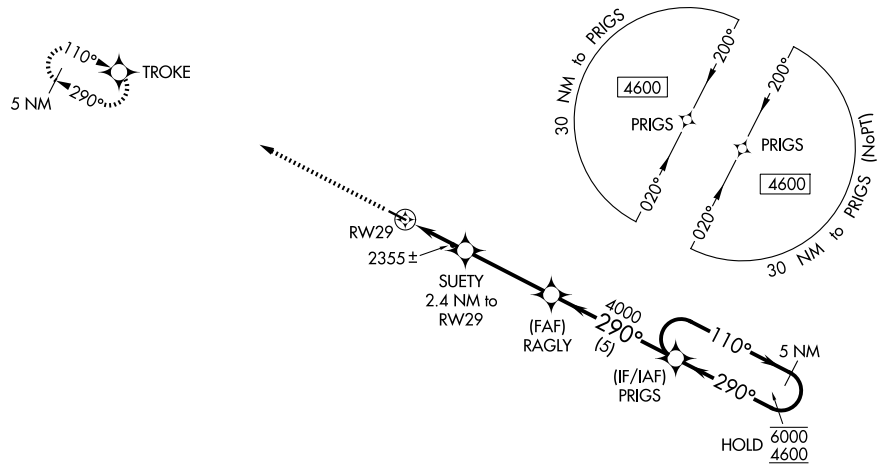

ELEV 2091 TDZE 2091

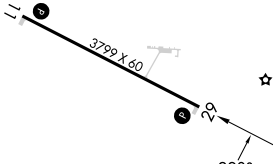

MIRL Rwy 11-29 L

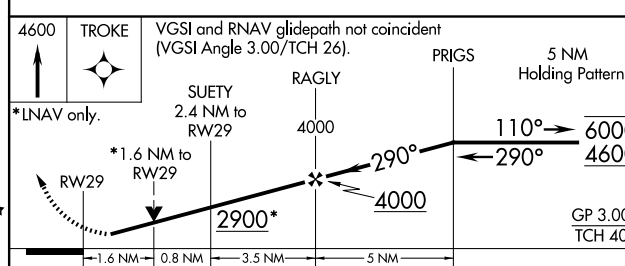

CATEGORY		A	B	C	D
LPV	DA	2341-1 250 (300-1)			NA
LNAV/VNAV	DA	2561-1⅜ 470 (500-1⅜)			NA
LNAV	MDA	2620-1 529 (600-1)		2620-1½ 529 (600-1½)	NA
CIRCLING		2640-1 549 (600-1)	2680-1 589 (600-1)	2800-2 709 (800-2)	NA

NC-1, 22 JAN 2026 to 19 FEB 2026
NC-1, 22 JAN 2026 to 19 FEB 2026